

27/06/19

#### LEGEND

- SEWER MAIN & ACCESS POINT
- STORMWATER & PITS
- DESIGN CONTOUR & LEVEL
- RETAINING WALL

**NOTE:**  
ALL CONTOURS HAVE INTERVAL OF 1.0m

\* AREA SUBJECT TO FINAL SURVEY  
\* BEARING AND DISTANCES SUBJECT TO FINAL SURVEY

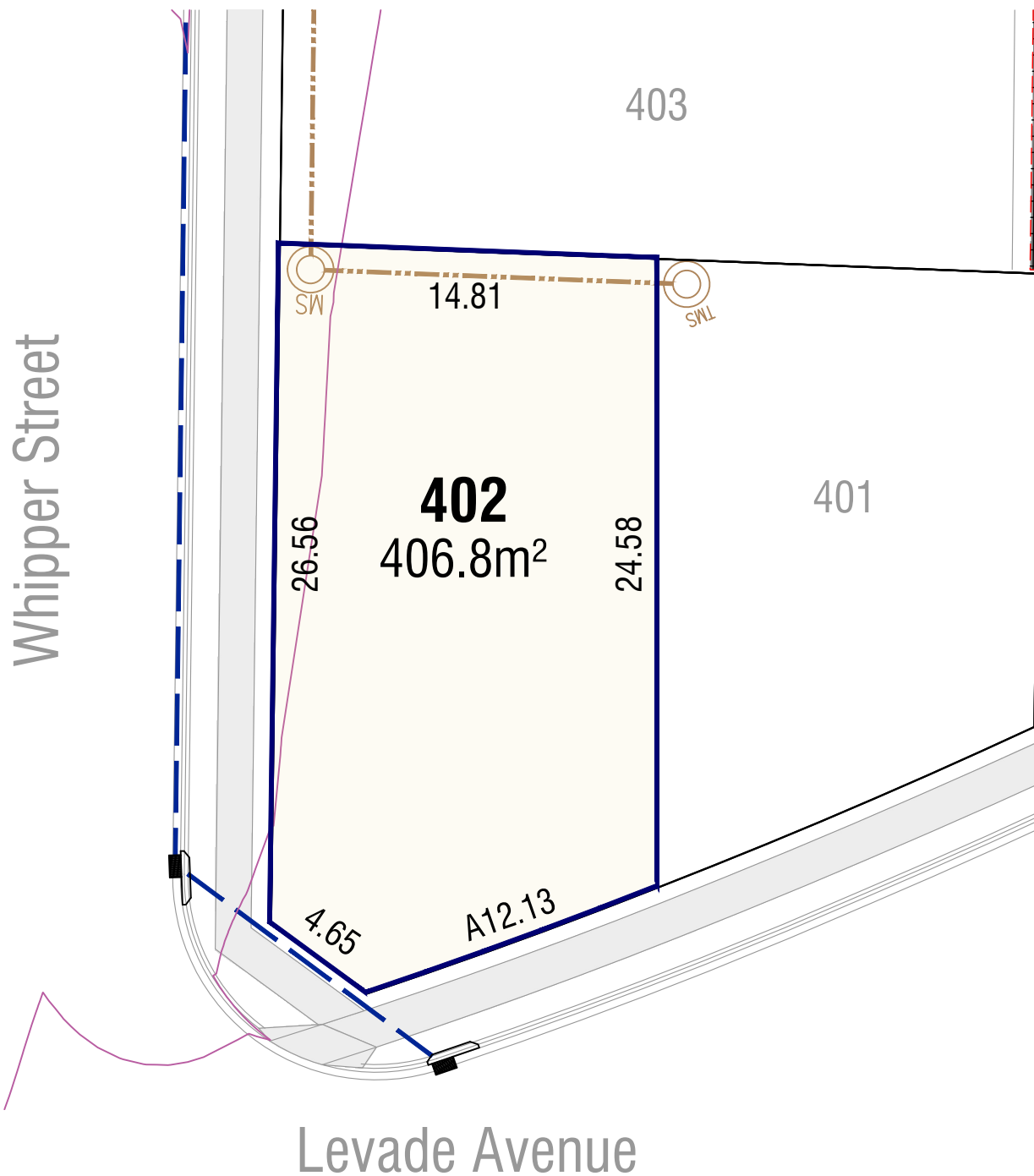
0 5 10 A4 1:250



**B.** At the heart of it all

Sales Centre 78 Terry Rd, Box Hill NSW 2765  
[boxhillheights.com.au](http://boxhillheights.com.au) •

This plan is provided solely for the purpose of providing an impression of the concept relating to the proposed development called 'Box Hill Heights', as well as the approximate location of existing and proposed third party facilities, services or destinations, and is not intended to be used for any other purpose. Legacy Group does not make any representation or give any warranty in relation to the future development of the site, the staging of any future development or the current or future location or existence of any facilities, services or destinations. The plan is based on the present intention of, and information available to, Legacy Group and the current known requirements of relevant authorities at the time of creation of the plan and details may change due to future circumstances. Any indications of distance or size are approximate and for indicative purposes only, and are not to scale. The plan and any matters shown on or inferred from it do not give rise to a legally binding obligation on or representation or warranty by Legacy Group. Legacy Group accepts no liability for any loss or damage arising as a result of any reliance on this plan or its contents.



## LEGEND

- SEWER MAIN & ACCESS POINT
- STORMWATER & PITS
- DESIGN CONTOUR & LEVEL

**NOTE:**  
ALL CONTOURS HAVE INTERVAL OF 1.0m

\* AREA SUBJECT TO FINAL SURVEY  
\* BEARING AND DISTANCES SUBJECT TO FINAL SURVEY

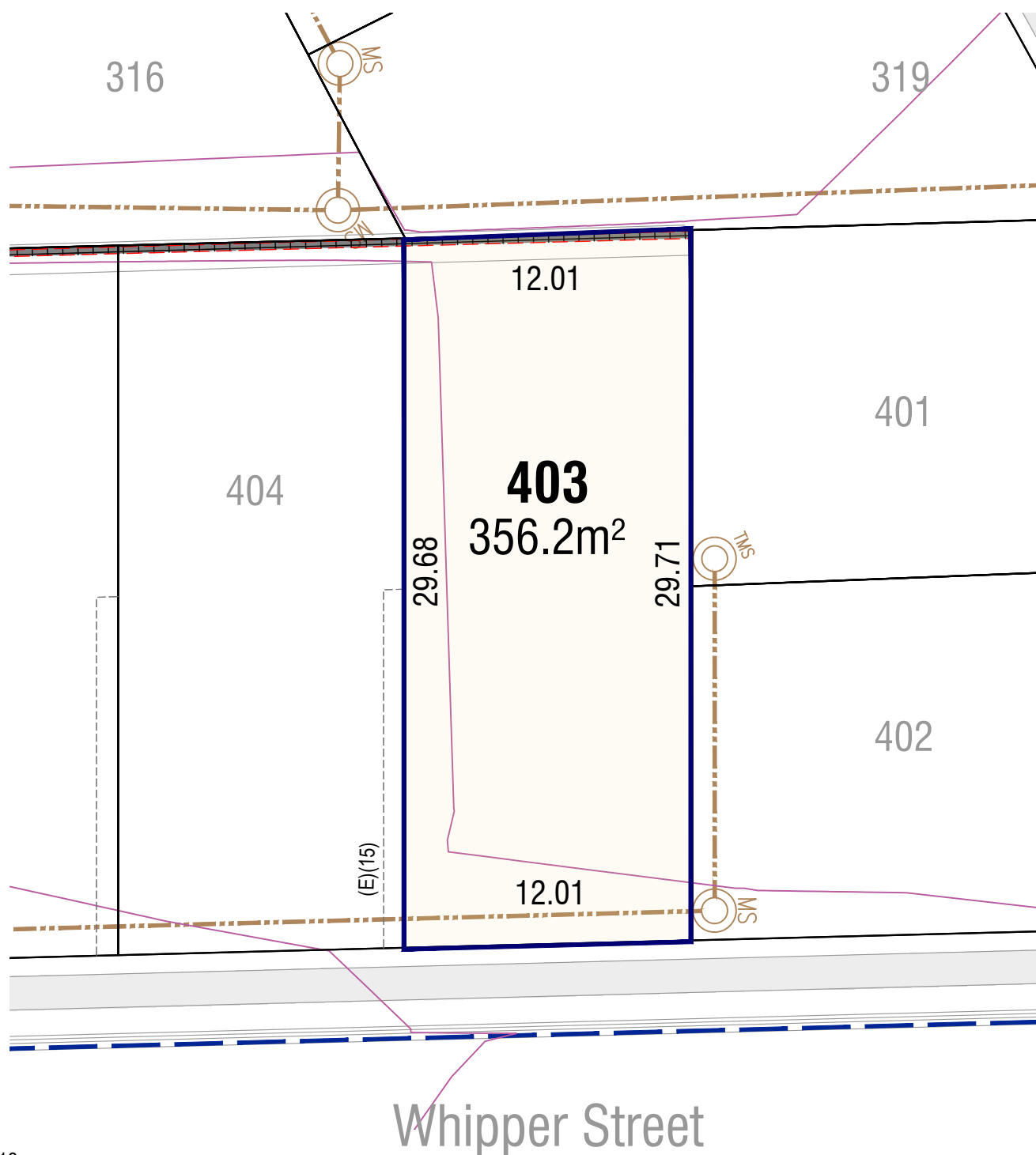
0 5 10 A4 1:250



**B.** At the heart of it all

Sales Centre 78 Terry Rd, Box Hill NSW 2765  
[boxhillheights.com.au](http://boxhillheights.com.au) •

This plan is provided solely for the purpose of providing an impression of the concept relating to the proposed development called 'Box Hill Heights', as well as the approximate location of existing and proposed third party facilities, services or destinations, and is not intended to be used for any other purpose. Legacy Group does not make any representation or give any warranty in relation to the future development of the site, the staging of any future development or the current or future location or existence of any facilities, services or destinations. The plan is based on the present intention of, and information available to, Legacy Group and the current known requirements of relevant authorities at the time of creation of the plan and details may change due to future circumstances. Any indications of distance or size are approximate and for indicative purposes only, and are not to scale. The plan and any matters shown on or inferred from it do not give rise to a legally binding obligation on or representation or warranty by Legacy Group. Legacy Group accepts no liability for any loss or damage arising as a result of any reliance on this plan or its contents.



27/06/19

## LEGEND

- SEWER MAIN & ACCESS POINT
- STORMWATER & PITS
- DESIGN CONTOUR & LEVEL
- RETAINING WALL

(E) EASEMENT FOR MAINTENANCE & REPAIRS 0.9 WIDE

NOTE:  
ALL CONTOURS HAVE INTERVAL OF 1.0m

\* AREA SUBJECT TO FINAL SURVEY  
\* BEARING AND DISTANCES SUBJECT TO FINAL SURVEY

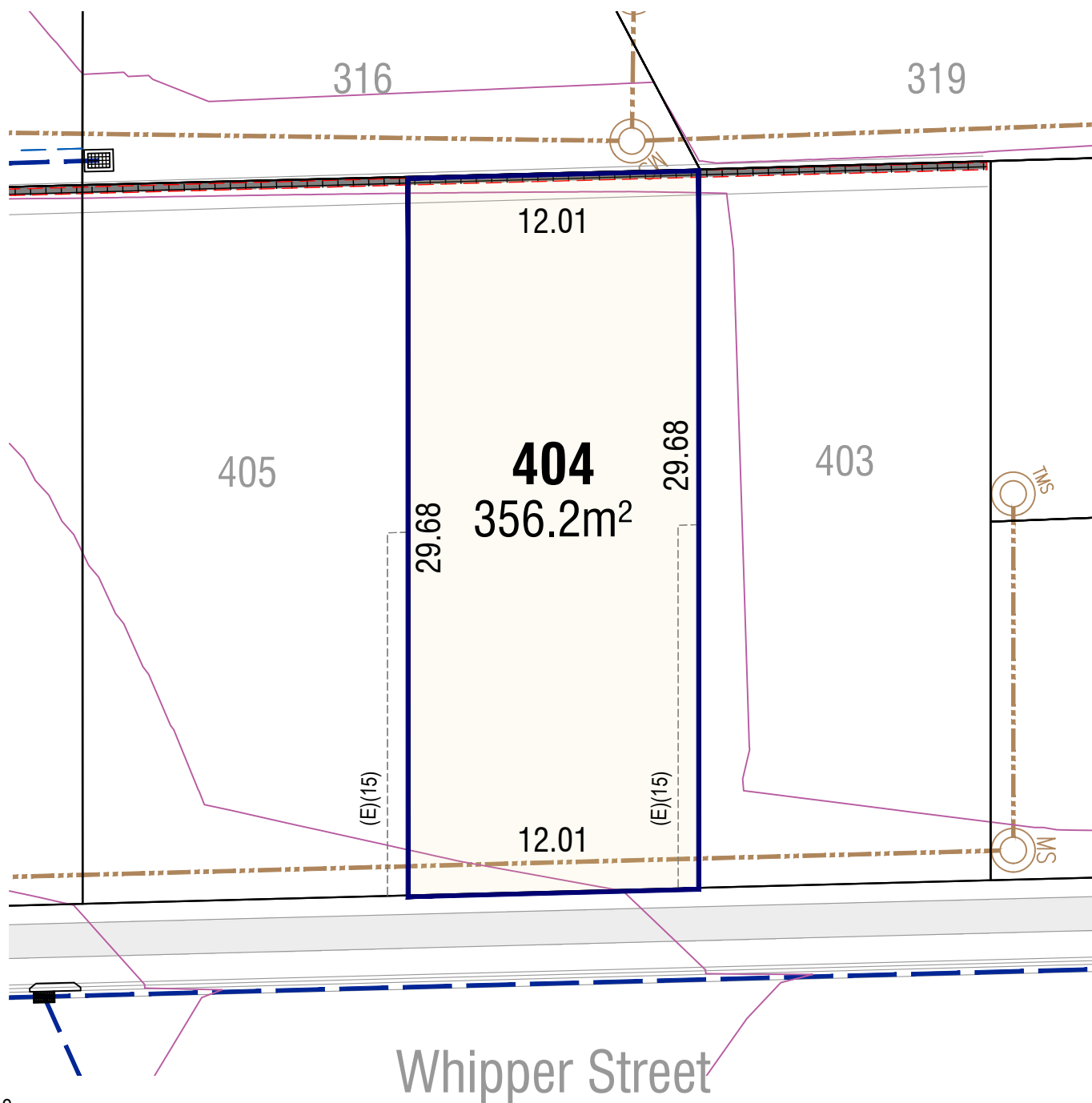
0 5 10 A4 1:250



**B.** At the heart of it all

Sales Centre 78 Terry Rd, Box Hill NSW 2765  
[boxhillheights.com.au](http://boxhillheights.com.au) •

This plan is provided solely for the purpose of providing an impression of the concept relating to the proposed development called 'Box Hill Heights', as well as the approximate location of existing and proposed third party facilities, services or destinations, and is not intended to be used for any other purpose. Legacy Group does not make any representation or give any warranty in relation to the future development of the site, the staging of any future development or the current or future location or existence of any facilities, services or destinations. The plan is based on the present intention of, and information available to, Legacy Group and the current known requirements of relevant authorities at the time of creation of the plan and details may change due to future circumstances. Any indications of distance or size are approximate and for indicative purposes only, and are not to scale. The plan and any matters shown on or inferred from it do not give rise to a legally binding obligation on or representation or warranty by Legacy Group. Legacy Group accepts no liability for any loss or damage arising as a result of any reliance on this plan or its contents.



27/06/19

## LEGEND

- SEWER MAIN & ACCESS POINT
- STORMWATER & PITS
- DESIGN CONTOUR & LEVEL
- RETAINING WALL

(E) EASEMENT FOR MAINTENANCE & REPAIRS 0.9 WIDE

NOTE:  
ALL CONTOURS HAVE INTERVAL OF 1.0m

\* AREA SUBJECT TO FINAL SURVEY  
\* BEARING AND DISTANCES SUBJECT TO FINAL SURVEY

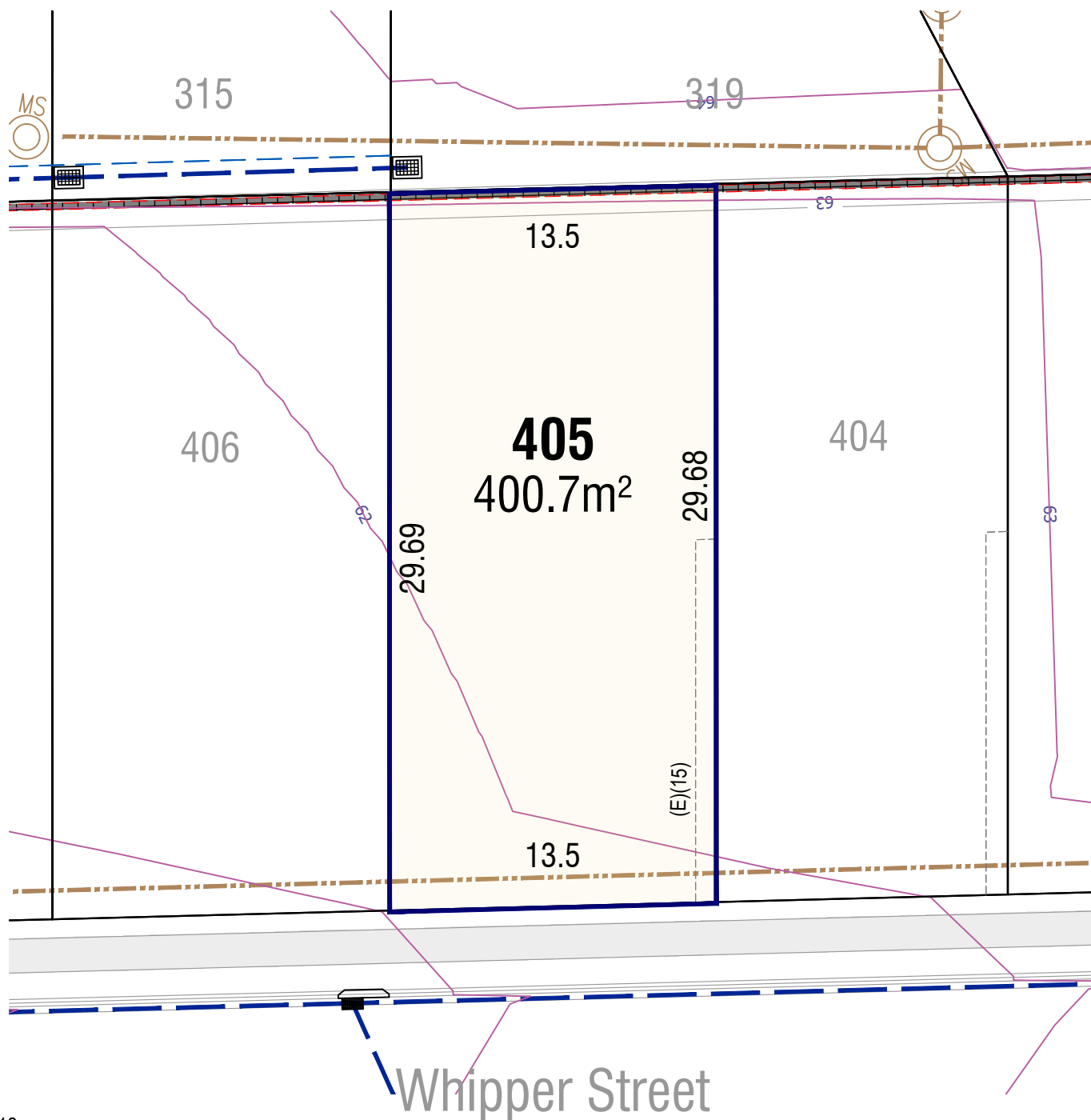
0 5 10 A4 1:250



**B.** At the heart of it all

Sales Centre 78 Terry Rd, Box Hill NSW 2765  
[boxhillheights.com.au](http://boxhillheights.com.au) •

This plan is provided solely for the purpose of providing an impression of the concept relating to the proposed development called 'Box Hill Heights', as well as the approximate location of existing and proposed third party facilities, services or destinations, and is not intended to be used for any other purpose. Legacy Group does not make any representation or give any warranty in relation to the future development of the site, the staging of any future development or the current or future location or existence of any facilities, services or destinations. The plan is based on the present intention of, and information available to, Legacy Group and the current known requirements of relevant authorities at the time of creation of the plan and details may change due to future circumstances. Any indications of distance or size are approximate and for indicative purposes only, and are not to scale. The plan and any matters shown on or inferred from it do not give rise to a legally binding obligation on or representation or warranty by Legacy Group. Legacy Group accepts no liability for any loss or damage arising as a result of any reliance on this plan or its contents.



27/06/19

## LEGEND

- SEWER MAIN & ACCESS POINT
- STORMWATER & PITS
- DESIGN CONTOUR & LEVEL
- RETAINING WALL
- (E) EASEMENT FOR MAINTENANCE & REPAIRS 0.9 WIDE

NOTE:  
ALL CONTOURS HAVE INTERVAL OF 1.0m

\* AREA SUBJECT TO FINAL SURVEY  
\* BEARING AND DISTANCES SUBJECT TO FINAL SURVEY

0 5 10 A4 1:250



**B.** At the heart of it all

Sales Centre 78 Terry Rd, Box Hill NSW 2765  
[boxhillheights.com.au](http://boxhillheights.com.au) •





This plan is provided solely for the purpose of providing an impression of the concept relating to the proposed development called 'Box Hill Heights', as well as the approximate location of existing and proposed third party facilities, services or destinations, and is not intended to be used for any other purpose. Legacy Group does not make any representation or give any warranty in relation to the future development of the site, the staging of any future development or the current or future location or existence of any facilities, services or destinations. The plan is based on the present intention of, and information available to, Legacy Group and the current known requirements of relevant authorities at the time of creation of the plan and details may change due to future circumstances. Any indications of distance or size are approximate and for indicative purposes only, and are not to scale. The plan and any matters shown on or inferred from it do not give rise to a legally binding obligation on or representation or warranty by Legacy Group. Legacy Group accepts no liability for any loss or damage arising as a result of any reliance on this plan or its contents.





27/06/19

#### LEGEND

-  SEWER MAIN & ACCESS POINT
-  STORMWATER & PITS
-  DESIGN CONTOUR & LEVEL
-  RETAINING WALL

**NOTE:**  
ALL CONTOURS HAVE INTERVAL OF 1.0m

\* AREA SUBJECT TO FINAL SURVEY  
\* BEARING AND DISTANCES SUBJECT TO FINAL SURVEY

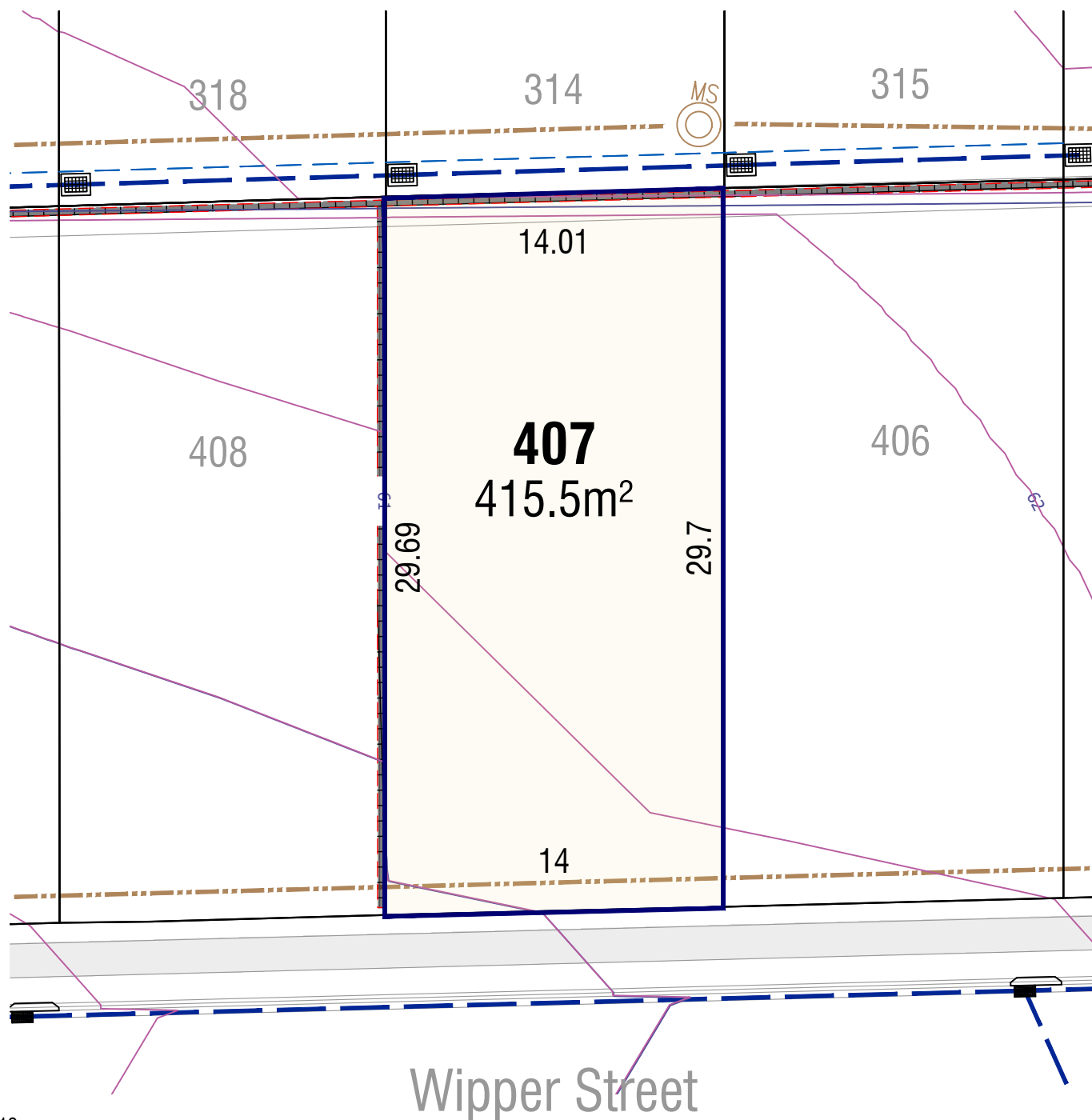
0 5 10 A4 1:250



**B.** At the heart of it all

Sales Centre 78 Terry Rd, Box Hill NSW 2765  
[boxhillheights.com.au](http://boxhillheights.com.au) •

This plan is provided solely for the purpose of providing an impression of the concept relating to the proposed development called 'Box Hill Heights', as well as the approximate location of existing and proposed third party facilities, services or destinations, and is not intended to be used for any other purpose. Legacy Group does not make any representation or give any warranty in relation to the future development of the site, the staging of any future development or the current or future location or existence of any facilities, services or destinations. The plan is based on the present intention of, and information available to, Legacy Group and the current known requirements of relevant authorities at the time of creation of the plan and details may change due to future circumstances. Any indications of distance or size are approximate and for indicative purposes only, and are not to scale. The plan and any matters shown on or inferred from it do not give rise to a legally binding obligation on or representation or warranty by Legacy Group. Legacy Group accepts no liability for any loss or damage arising as a result of any reliance on this plan or its contents.



27/06/19

#### LEGEND

- SEWER MAIN & ACCESS POINT
- STORMWATER & PITS
- DESIGN CONTOUR & LEVEL
- RETAINING WALL

NOTE:  
ALL CONTOURS HAVE INTERVAL OF 1.0m

\* AREA SUBJECT TO FINAL SURVEY  
 \* BEARING AND DISTANCES SUBJECT TO FINAL SURVEY

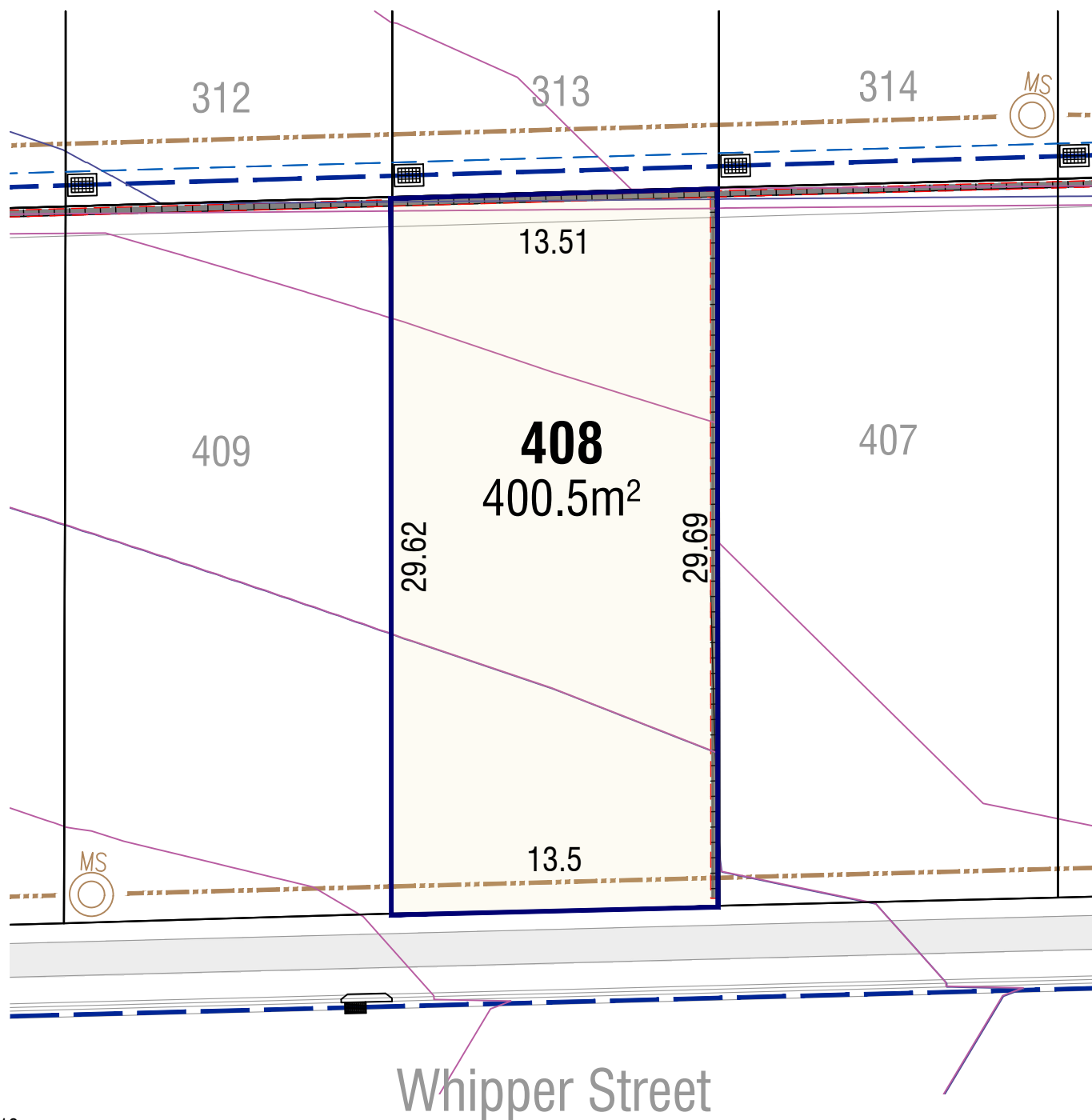
0 5 10 A4 1:250



**B.** At the heart of it all

Sales Centre 78 Terry Rd, Box Hill NSW 2765  
[boxhillheights.com.au](http://boxhillheights.com.au) •

This plan is provided solely for the purpose of providing an impression of the concept relating to the proposed development called 'Box Hill Heights', as well as the approximate location of existing and proposed third party facilities, services or destinations, and is not intended to be used for any other purpose. Legacy Group does not make any representation or give any warranty in relation to the future development of the site, the staging of any future development or the current or future location or existence of any facilities, services or destinations. The plan is based on the present intention of, and information available to, Legacy Group and the current known requirements of relevant authorities at the time of creation of the plan and details may change due to future circumstances. Any indications of distance or size are approximate and for indicative purposes only, and are not to scale. The plan and any matters shown on or inferred from it do not give rise to a legally binding obligation on or representation or warranty by Legacy Group. Legacy Group accepts no liability for any loss or damage arising as a result of any reliance on this plan or its contents.



27/06/19

#### LEGEND

- SEWER MAIN & ACCESS POINT
- STORMWATER & PITS
- DESIGN CONTOUR & LEVEL
- RETAINING WALL

NOTE:  
ALL CONTOURS HAVE INTERVAL OF 1.0m

\* AREA SUBJECT TO FINAL SURVEY  
\* BEARING AND DISTANCES SUBJECT TO FINAL SURVEY

0 5 10 A4 1:250

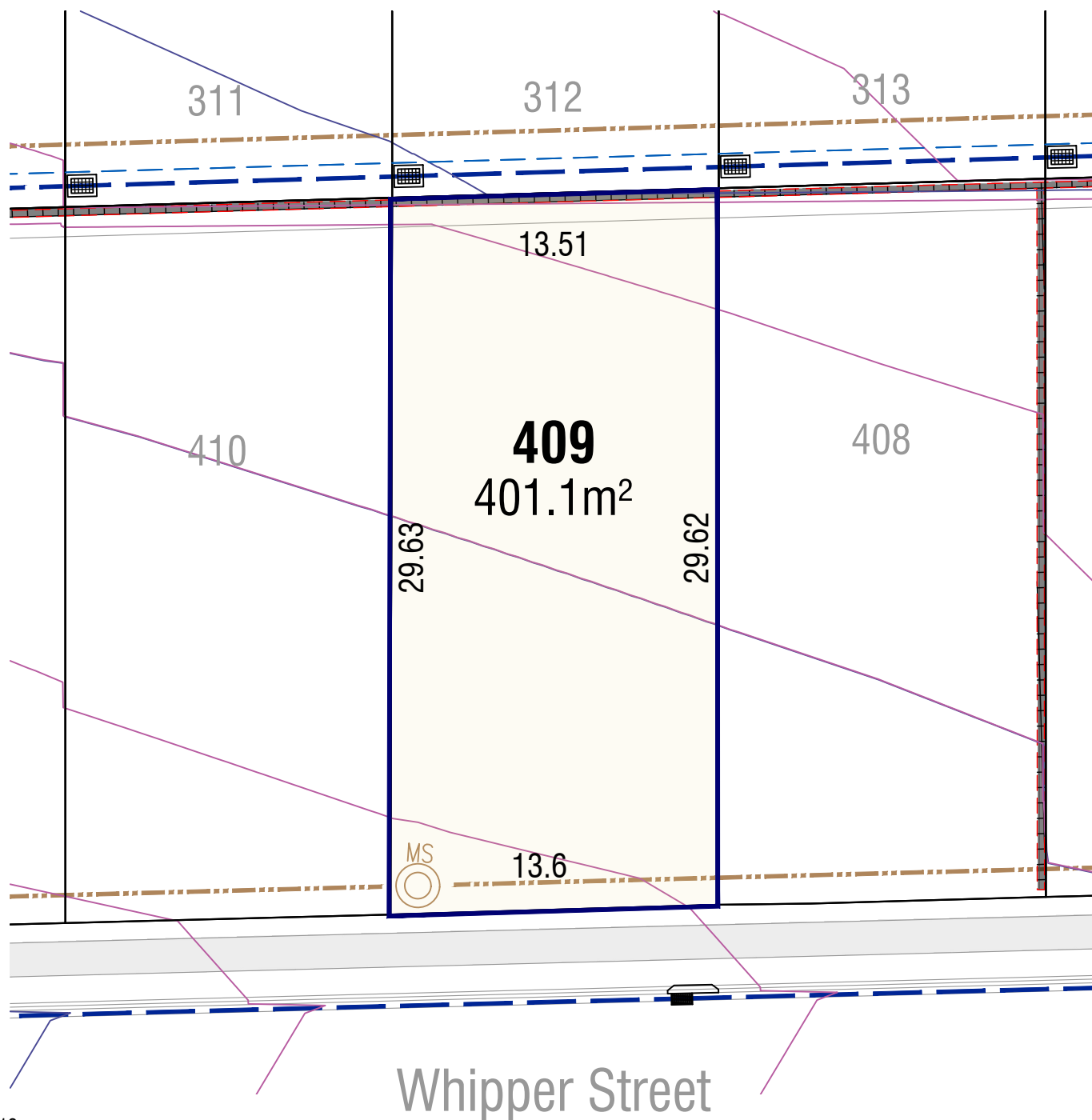


**B.** At the heart of it all

Sales Centre 78 Terry Rd, Box Hill NSW 2765  
[boxhillheights.com.au](http://boxhillheights.com.au) •

This plan is provided solely for the purpose of providing an impression of the concept relating to the proposed development called 'Box Hill Heights', as well as the approximate location of existing and proposed third party facilities, services or destinations, and is not intended to be used for any other purpose. Legacy Group does not make any representation or give any warranty in relation to the future development of the site, the staging of any future development or the current or future location or existence of any facilities, services or destinations. The plan is based on the present intention of, and information available to, Legacy Group and the current known requirements of relevant authorities at the time of creation of the plan and details may change due to future circumstances. Any indications of distance or size are approximate and for indicative purposes only, and are not to scale. The plan and any matters shown on or inferred from it do not give rise to a legally binding obligation on or representation or warranty by Legacy Group. Legacy Group accepts no liability for any loss or damage arising as a result of any reliance on this plan or its contents.





## LEGEND

- SEWER MAIN & ACCESS POINT
- STORMWATER & PITS
- DESIGN CONTOUR & LEVEL
- RETAINING WALL

NOTE:  
ALL CONTOURS HAVE INTERVAL OF 1.0m

\* AREA SUBJECT TO FINAL SURVEY  
\* BEARING AND DISTANCES SUBJECT TO FINAL SURVEY

0 5 10 A4 1:250



**B.** At the heart of it all

Sales Centre 78 Terry Rd, Box Hill NSW 2765  
[boxhillheights.com.au](http://boxhillheights.com.au) •

This plan is provided solely for the purpose of providing an impression of the concept relating to the proposed development called 'Box Hill Heights', as well as the approximate location of existing and proposed third party facilities, services or destinations, and is not intended to be used for any other purpose. Legacy Group does not make any representation or give any warranty in relation to the future development of the site, the staging of any future development or the current or future location or existence of any facilities, services or destinations. The plan is based on the present intention of, and information available to, Legacy Group and the current known requirements of relevant authorities at the time of creation of the plan and details may change due to future circumstances. Any indications of distance or size are approximate and for indicative purposes only, and are not to scale. The plan and any matters shown on or inferred from it do not give rise to a legally binding obligation on or representation or warranty by Legacy Group. Legacy Group accepts no liability for any loss or damage arising as a result of any reliance on this plan or its contents.



27/06/19

#### LEGEND

- SEWER MAIN & ACCESS POINT
- STORMWATER & PITS
- DESIGN CONTOUR & LEVEL
- RETAINING WALL

NOTE:  
ALL CONTOURS HAVE INTERVAL OF 1.0m

\* AREA SUBJECT TO FINAL SURVEY  
\* BEARING AND DISTANCES SUBJECT TO FINAL SURVEY

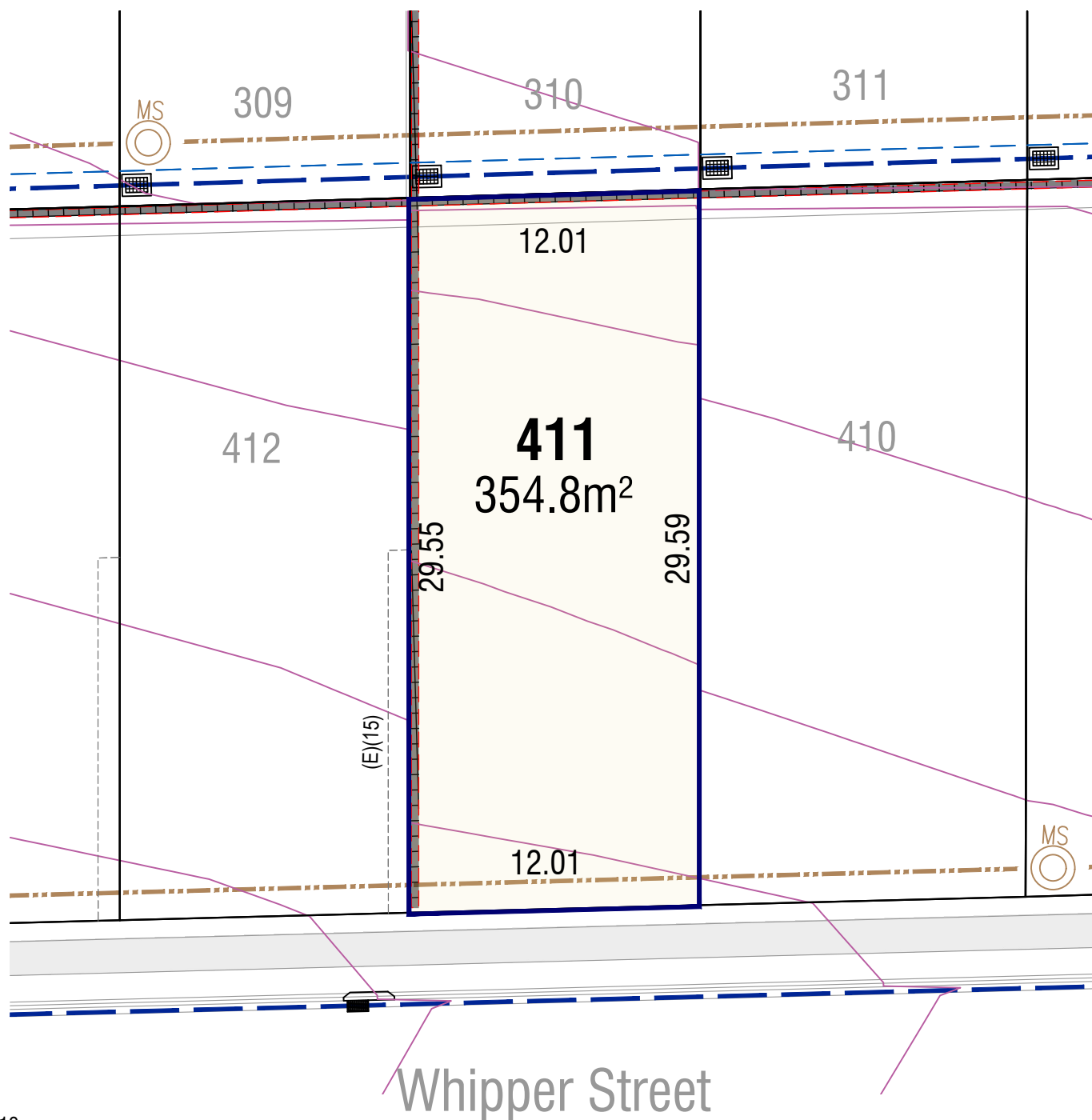
0 5 10 A4 1:250



**B.** At the heart of it all

Sales Centre 78 Terry Rd, Box Hill NSW 2765  
[boxhillheights.com.au](http://boxhillheights.com.au) •

This plan is provided solely for the purpose of providing an impression of the concept relating to the proposed development called 'Box Hill Heights', as well as the approximate location of existing and proposed third party facilities, services or destinations, and is not intended to be used for any other purpose. Legacy Group does not make any representation or give any warranty in relation to the future development of the site, the staging of any future development or the current or future location or existence of any facilities, services or destinations. The plan is based on the present intention of, and information available to, Legacy Group and the current known requirements of relevant authorities at the time of creation of the plan and details may change due to future circumstances. Any indications of distance or size are approximate and for indicative purposes only, and are not to scale. The plan and any matters shown on or inferred from it do not give rise to a legally binding obligation on or representation or warranty by Legacy Group. Legacy Group accepts no liability for any loss or damage arising as a result of any reliance on this plan or its contents.



27/06/19

## LEGEND

- SEWER MAIN & ACCESS POINT
- STORMWATER & PITS
- DESIGN CONTOUR & LEVEL
- RETAINING WALL

(E) EASEMENT FOR MAINTENANCE & REPAIRS 0.9 WIDE

NOTE:  
ALL CONTOURS HAVE INTERVAL OF 1.0m

\* AREA SUBJECT TO FINAL SURVEY  
\* BEARING AND DISTANCES SUBJECT TO FINAL SURVEY

0 5 10 A4 1:250

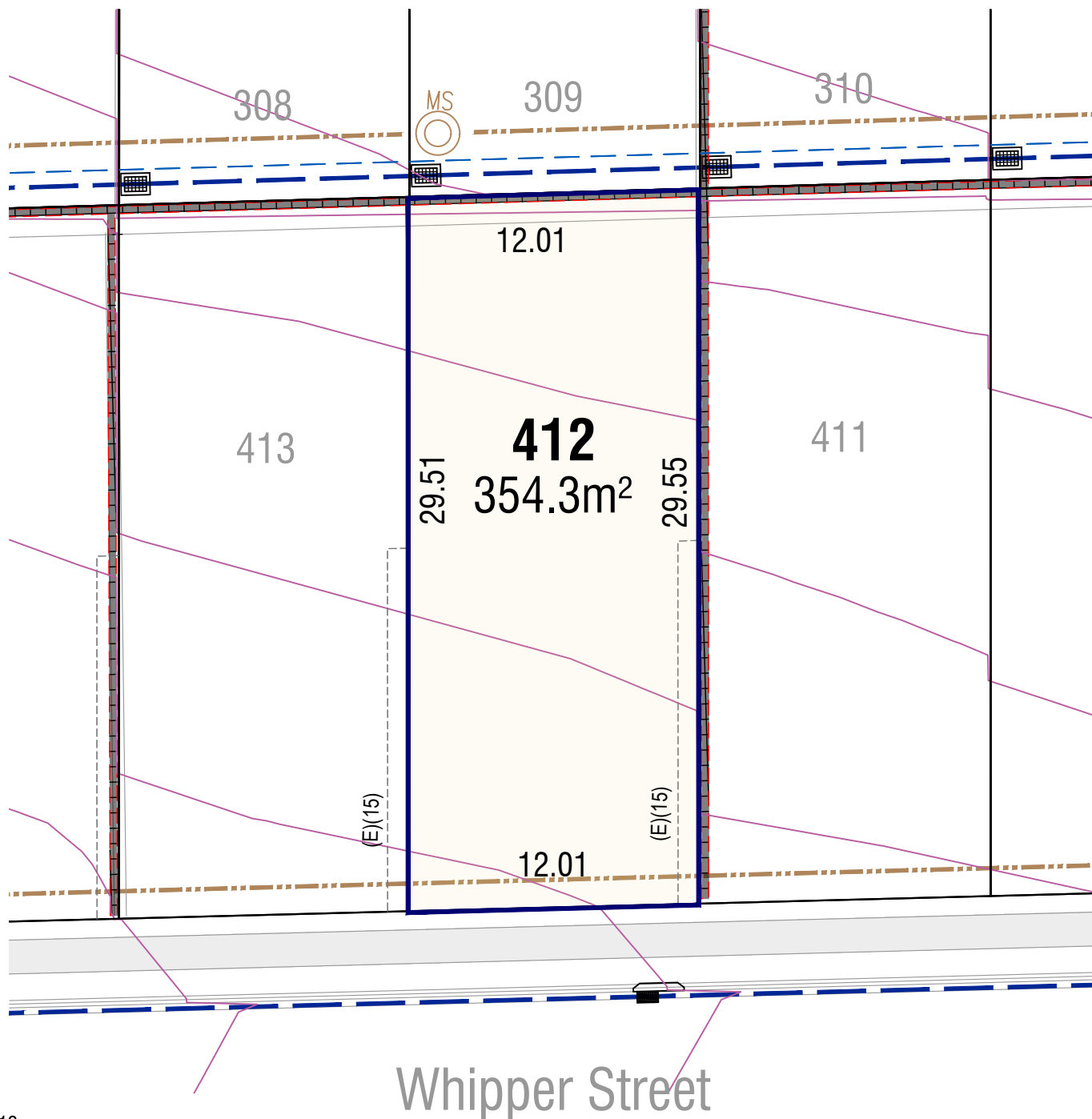


**B.** At the heart of it all

Sales Centre 78 Terry Rd, Box Hill NSW 2765  
[boxhillheights.com.au](http://boxhillheights.com.au) •

This plan is provided solely for the purpose of providing an impression of the concept relating to the proposed development called 'Box Hill Heights', as well as the approximate location of existing and proposed third party facilities, services or destinations, and is not intended to be used for any other purpose. Legacy Group does not make any representation or give any warranty in relation to the future development of the site, the staging of any future development or the current or future location or existence of any facilities, services or destinations. The plan is based on the present intention of, and information available to, Legacy Group and the current known requirements of relevant authorities at the time of creation of the plan and details may change due to future circumstances. Any indications of distance or size are approximate and for indicative purposes only, and are not to scale. The plan and any matters shown on or inferred from it do not give rise to a legally binding obligation on or representation or warranty by Legacy Group. Legacy Group accepts no liability for any loss or damage arising as a result of any reliance on this plan or its contents.

# BOX HILL B.HEIGHTS



27/06/19

## LEGEND

- SEWER MAIN & ACCESS POINT
- STORMWATER & PITS
- DESIGN CONTOUR & LEVEL
- RETAINING WALL

(E) EASEMENT FOR MAINTENANCE & REPAIRS 0.9 WIDE

NOTE:  
ALL CONTOURS HAVE INTERVAL OF 1.0m

\* AREA SUBJECT TO FINAL SURVEY  
\* BEARING AND DISTANCES SUBJECT TO FINAL SURVEY

0 5 10 A4 1:250

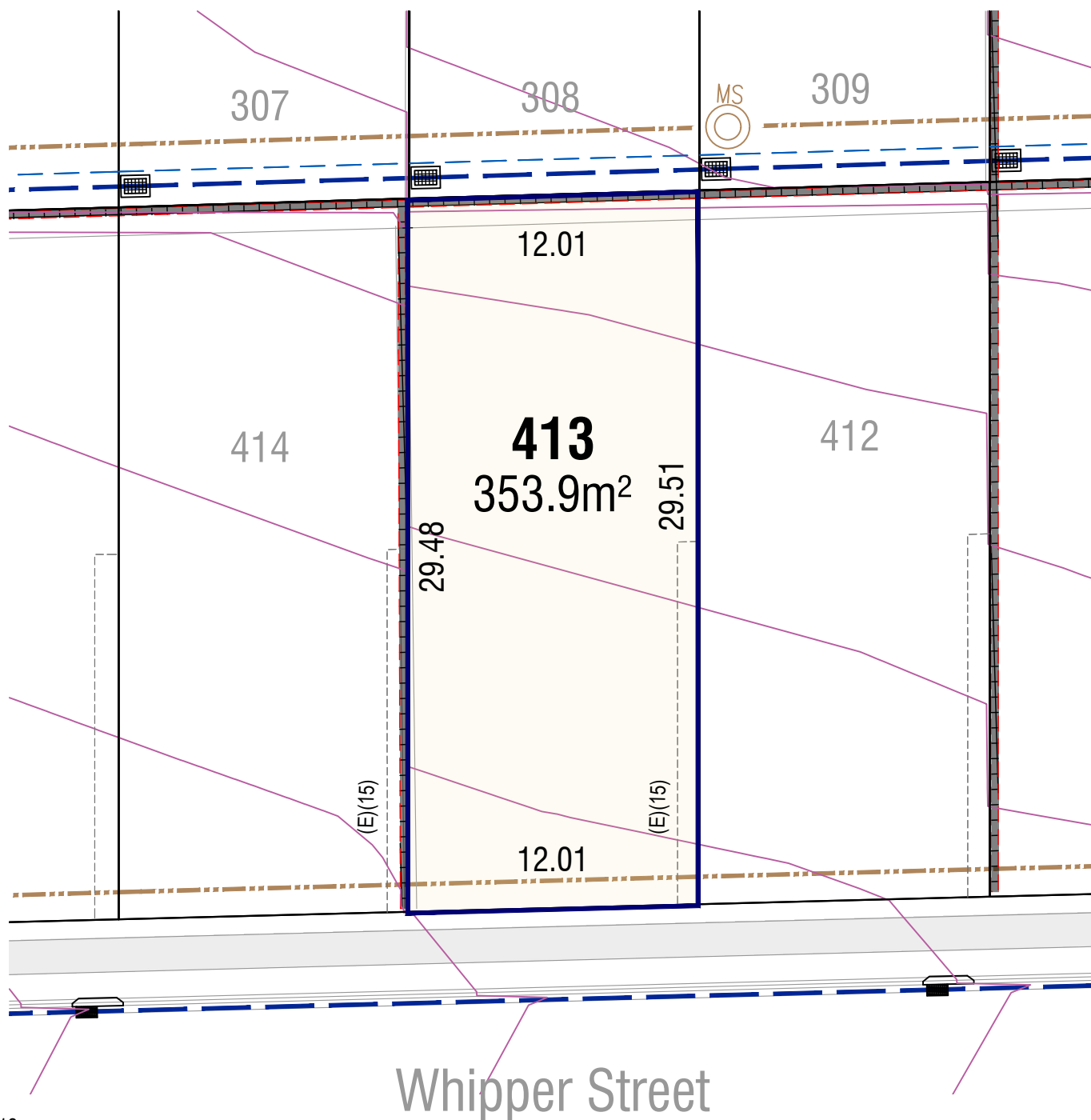


**B.** At the heart of it all

Sales Centre 78 Terry Rd, Box Hill NSW 2765  
[boxhillheights.com.au](http://boxhillheights.com.au) •

This plan is provided solely for the purpose of providing an impression of the concept relating to the proposed development called 'Box Hill Heights', as well as the approximate location of existing and proposed third party facilities, services or destinations, and is not intended to be used for any other purpose. Legacy Group does not make any representation or give any warranty in relation to the future development of the site, the staging of any future development or the current or future location or existence of any facilities, services or destinations. The plan is based on the present intention of, and information available to, Legacy Group and the current known requirements of relevant authorities at the time of creation of the plan and details may change due to future circumstances. Any indications of distance or size are approximate and for indicative purposes only, and are not to scale. The plan and any matters shown on or inferred from it do not give rise to a legally binding obligation on or representation or warranty by Legacy Group. Legacy Group accepts no liability for any loss or damage arising as a result of any reliance on this plan or its contents.

# BOX HILL B.HEIGHTS



27/06/19

## LEGEND

- SEWER MAIN & ACCESS POINT
- STORMWATER & PITS
- DESIGN CONTOUR & LEVEL
- RETAINING WALL

(E) EASEMENT FOR MAINTENANCE & REPAIRS 0.9 WIDE

NOTE:  
ALL CONTOURS HAVE INTERVAL OF 1.0m

\* AREA SUBJECT TO FINAL SURVEY  
\* BEARING AND DISTANCES SUBJECT TO FINAL SURVEY

0 5 10 A4 1:250




**B.** At the heart of it all

Sales Centre 78 Terry Rd, Box Hill NSW 2765  
[boxhillheights.com.au](http://boxhillheights.com.au) •

This plan is provided solely for the purpose of providing an impression of the concept relating to the proposed development called 'Box Hill Heights', as well as the approximate location of existing and proposed third party facilities, services or destinations, and is not intended to be used for any other purpose. Legacy Group does not make any representation or give any warranty in relation to the future development of the site, the staging of any future development or the current or future location or existence of any facilities, services or destinations. The plan is based on the present intention of, and information available to, Legacy Group and the current known requirements of relevant authorities at the time of creation of the plan and details may change due to future circumstances. Any indications of distance or size are approximate and for indicative purposes only, and are not to scale. The plan and any matters shown on or inferred from it do not give rise to a legally binding obligation on or representation or warranty by Legacy Group. Legacy Group accepts no liability for any loss or damage arising as a result of any reliance on this plan or its contents.





27/06/19

## LEGEND

- SEWER MAIN & ACCESS POINT
- STORMWATER & PITS
- DESIGN CONTOUR & LEVEL
- RETAINING WALL

(E) EASEMENT FOR MAINTENANCE & REPAIRS 0.9 WIDE

NOTE:  
ALL CONTOURS HAVE INTERVAL OF 1.0m

\* AREA SUBJECT TO FINAL SURVEY  
\* BEARING AND DISTANCES SUBJECT TO FINAL SURVEY

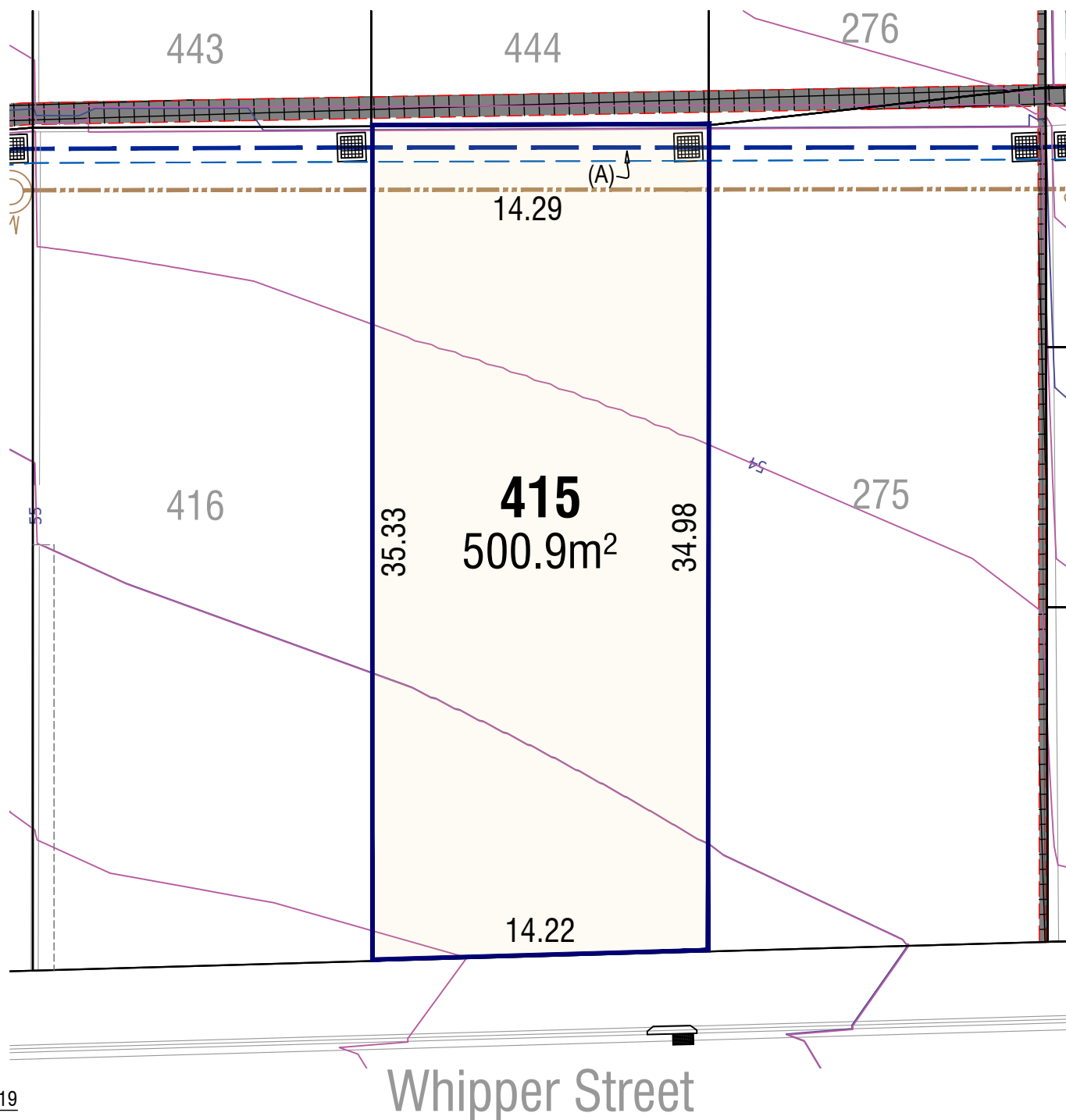
0 5 10 A4 1:250



**B.** At the heart of it all

Sales Centre 78 Terry Rd, Box Hill NSW 2765  
[boxhillheights.com.au](http://boxhillheights.com.au) •

This plan is provided solely for the purpose of providing an impression of the concept relating to the proposed development called 'Box Hill Heights', as well as the approximate location of existing and proposed third party facilities, services or destinations, and is not intended to be used for any other purpose. Legacy Group does not make any representation or give any warranty in relation to the future development of the site, the staging of any future development or the current or future location or existence of any facilities, services or destinations. The plan is based on the present intention of, and information available to, Legacy Group and the current known requirements of relevant authorities at the time of creation of the plan and details may change due to future circumstances. Any indications of distance or size are approximate and for indicative purposes only, and are not to scale. The plan and any matters shown on or inferred from it do not give rise to a legally binding obligation on or representation or warranty by Legacy Group. Legacy Group accepts no liability for any loss or damage arising as a result of any reliance on this plan or its contents.



27/06/19

#### LEGEND

- SEWER MAIN & ACCESS POINT
- STORMWATER & PITS
- DESIGN CONTOUR & LEVEL
- RETAINING WALL

(A) EASEMENT TO DRAIN WATER 1.5 WIDE

NOTE:  
ALL CONTOURS HAVE INTERVAL OF 1.0m

\* AREA SUBJECT TO FINAL SURVEY  
\* BEARING AND DISTANCES SUBJECT TO FINAL SURVEY

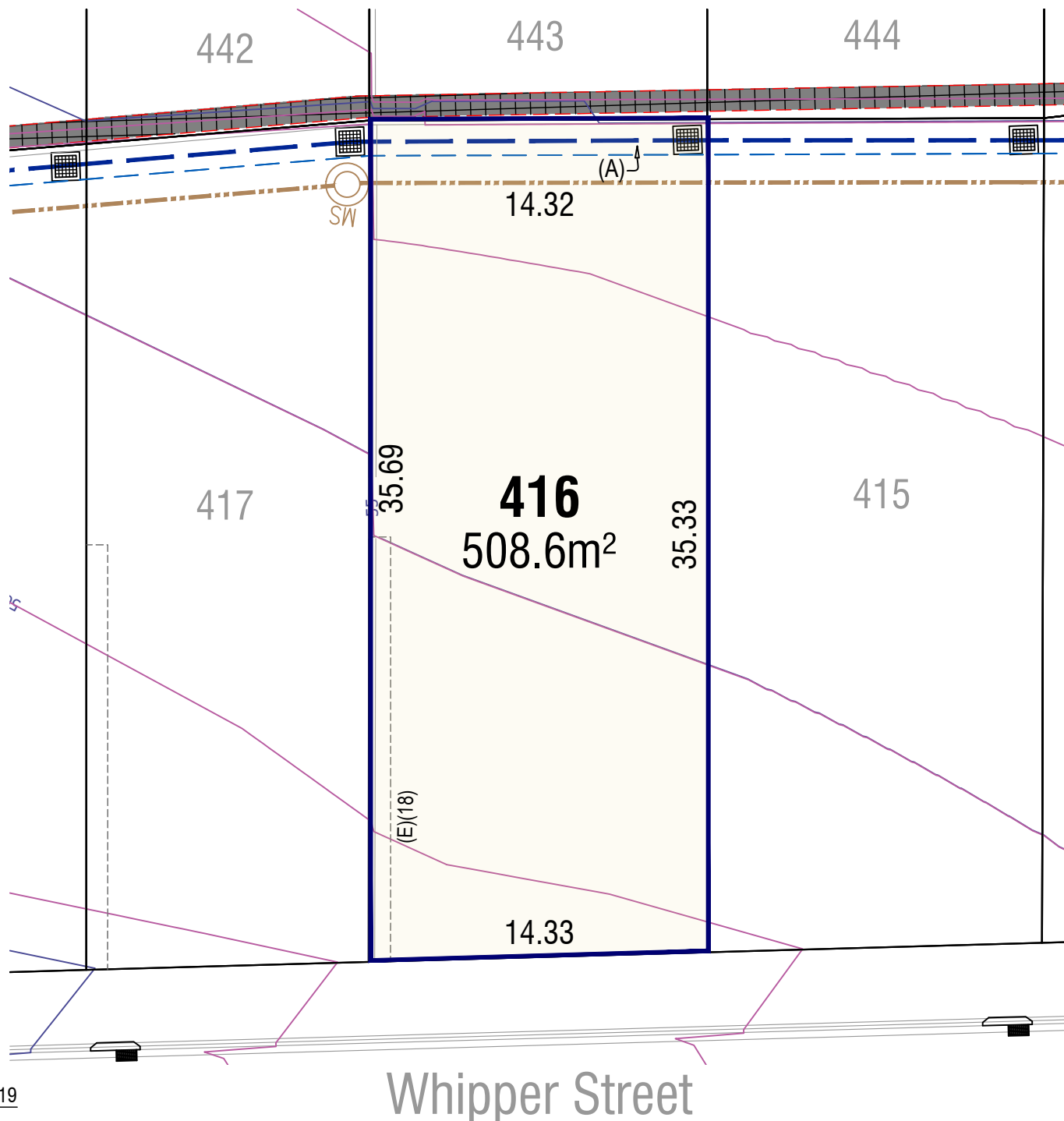
0 5 10 A4 1:250



**B.** At the heart of it all

Sales Centre 78 Terry Rd, Box Hill NSW 2765  
[boxhillheights.com.au](http://boxhillheights.com.au) •

This plan is provided solely for the purpose of providing an impression of the concept relating to the proposed development called 'Box Hill Heights', as well as the approximate location of existing and proposed third party facilities, services or destinations, and is not intended to be used for any other purpose. Legacy Group does not make any representation or give any warranty in relation to the future development of the site, the staging of any future development or the current or future location or existence of any facilities, services or destinations. The plan is based on the present intention of, and information available to, Legacy Group and the current known requirements of relevant authorities at the time of creation of the plan and details may change due to future circumstances. Any indications of distance or size are approximate and for indicative purposes only, and are not to scale. The plan and any matters shown on or inferred from it do not give rise to a legally binding obligation on or representation or warranty by Legacy Group. Legacy Group accepts no liability for any loss or damage arising as a result of any reliance on this plan or its contents.



27/06/19

#### LEGEND

- SEWER MAIN & ACCESS POINT
- STORMWATER & PITS
- DESIGN CONTOUR & LEVEL
- RETAINING WALL

- (A) EASEMENT TO DRAIN WATER 1.5 WIDE
  - (E) EASEMENT FOR MAINTENANCE & REPAIRS 0.9 WIDE
- NOTE:  
ALL CONTOURS HAVE INTERVAL OF 1.0m

\* AREA SUBJECT TO FINAL SURVEY  
\* BEARING AND DISTANCES SUBJECT TO FINAL SURVEY

0 5 10 A4 1:250

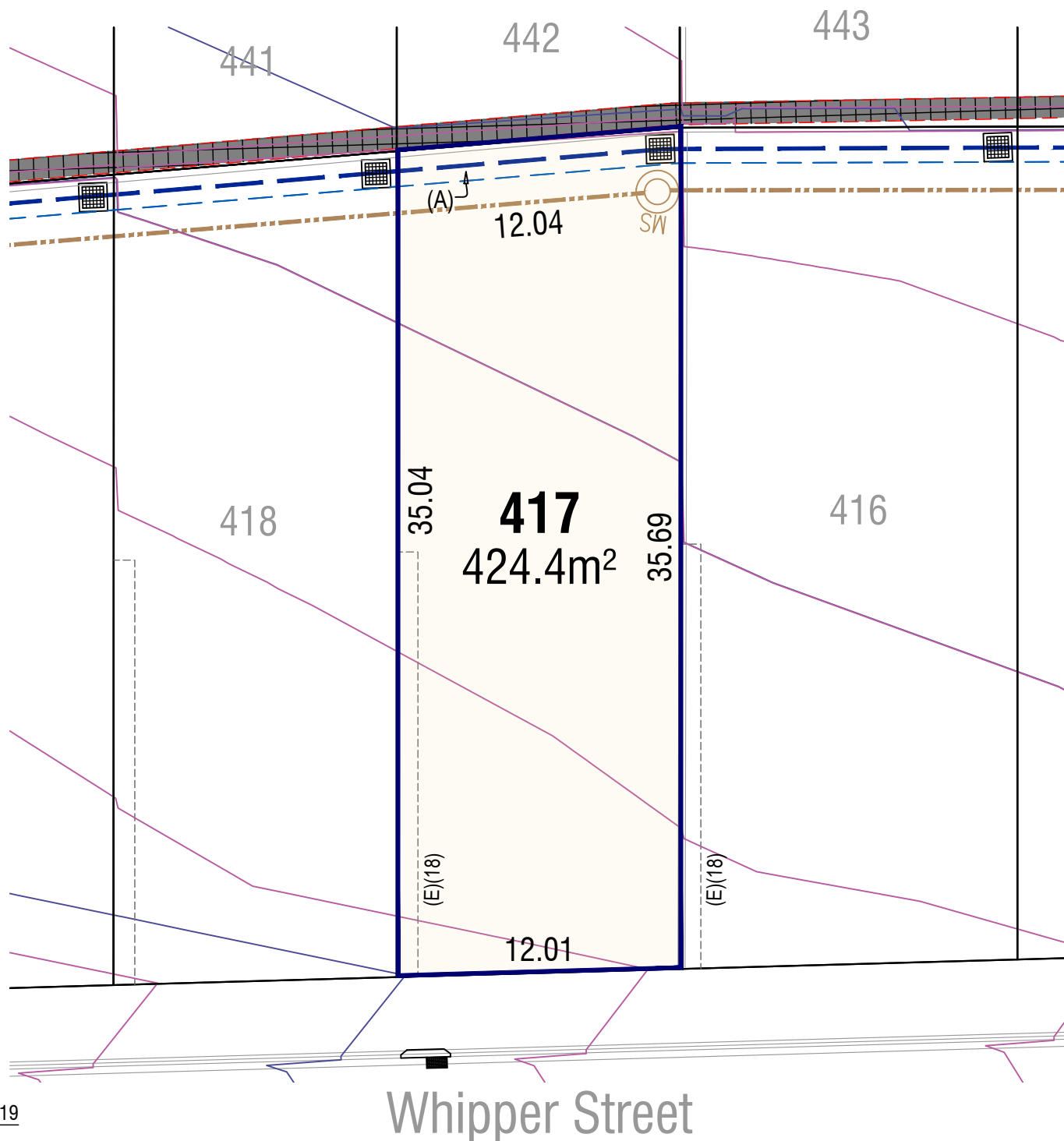


**B.** At the heart of it all

Sales Centre 78 Terry Rd, Box Hill NSW 2765  
[boxhillheights.com.au](http://boxhillheights.com.au) •

This plan is provided solely for the purpose of providing an impression of the concept relating to the proposed development called 'Box Hill Heights', as well as the approximate location of existing and proposed third party facilities, services or destinations, and is not intended to be used for any other purpose. Legacy Group does not make any representation or give any warranty in relation to the future development of the site, the staging of any future development or the current or future location or existence of any facilities, services or destinations. The plan is based on the present intention of, and information available to, Legacy Group and the current known requirements of relevant authorities at the time of creation of the plan and details may change due to future circumstances. Any indications of distance or size are approximate and for indicative purposes only, and are not to scale. The plan and any matters shown on or inferred from it do not give rise to a legally binding obligation on or representation or warranty by Legacy Group. Legacy Group accepts no liability for any loss or damage arising as a result of any reliance on this plan or its contents.

# BOX HILL B.HEIGHTS



27/06/19

## LEGEND

- SEWER MAIN & ACCESS POINT
- STORMWATER & PITS
- DESIGN CONTOUR & LEVEL
- RETAINING WALL

- (A) EASEMENT TO DRAIN WATER 1.5 WIDE
- (E) EASEMENT FOR MAINTENANCE & REPAIRS 0.9 WIDE

NOTE:  
ALL CONTOURS HAVE INTERVAL OF 1.0m

\* AREA SUBJECT TO FINAL SURVEY  
\* BEARING AND DISTANCES SUBJECT TO FINAL SURVEY

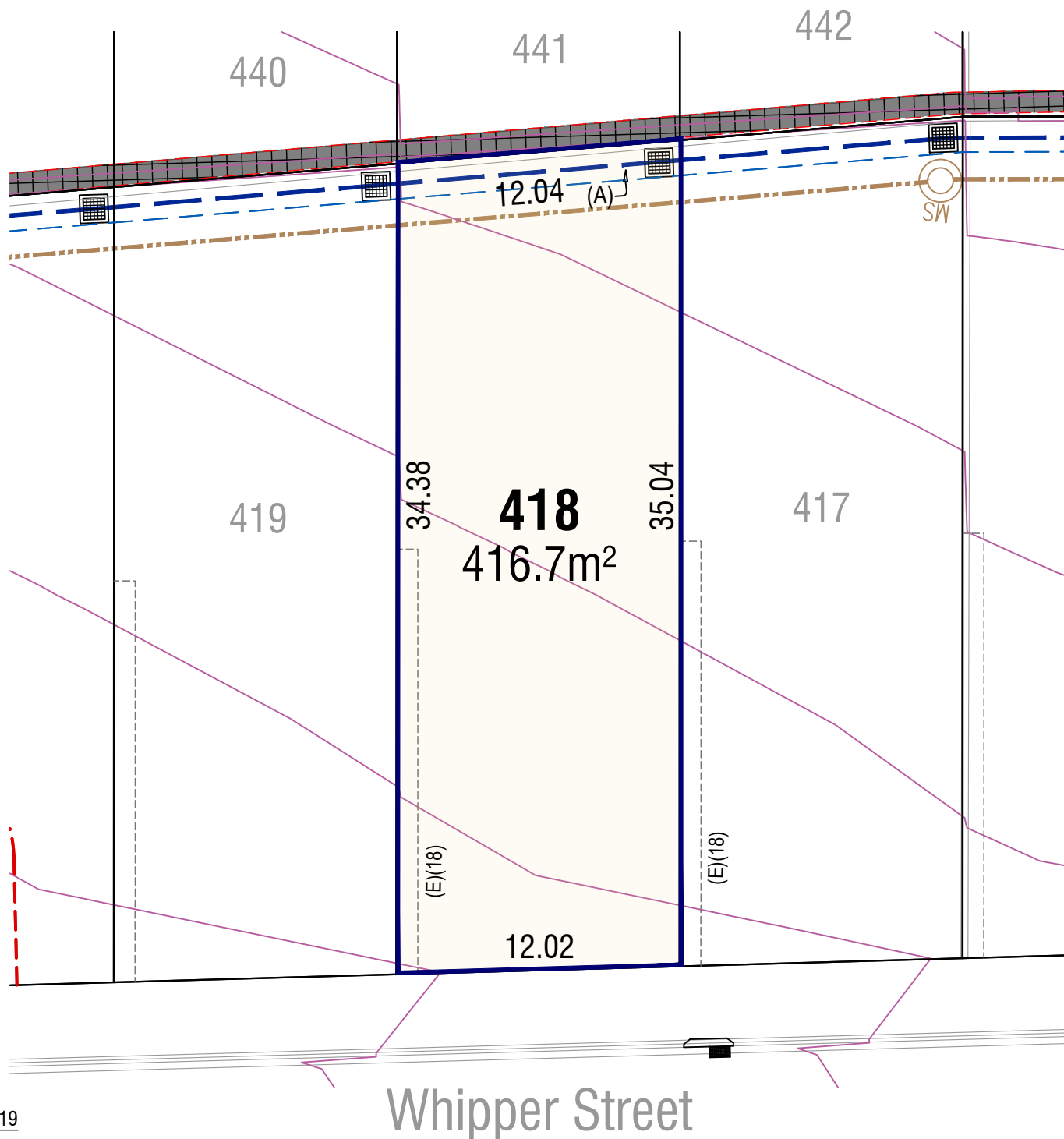
0 5 10 A4 1:250



**B.** At the heart of it all

Sales Centre 78 Terry Rd, Box Hill NSW 2765  
[boxhillheights.com.au](http://boxhillheights.com.au)

This plan is provided solely for the purpose of providing an impression of the concept relating to the proposed development called 'Box Hill Heights', as well as the approximate location of existing and proposed third party facilities, services or destinations, and is not intended to be used for any other purpose. Legacy Group does not make any representation or give any warranty in relation to the future development of the site, the staging of any future development or the current or future location or existence of any facilities, services or destinations. The plan is based on the present intention of, and information available to, Legacy Group and the current known requirements of relevant authorities at the time of creation of the plan and details may change due to future circumstances. Any indications of distance or size are approximate and for indicative purposes only, and are not to scale. The plan and any matters shown on or inferred from it do not give rise to a legally binding obligation on or representation or warranty by Legacy Group. Legacy Group accepts no liability for any loss or damage arising as a result of any reliance on this plan or its contents.



27/06/19

#### LEGEND

- SEWER MAIN & ACCESS POINT
- STORMWATER & PITS
- DESIGN CONTOUR & LEVEL
- RETAINING WALL

- (A) EASEMENT TO DRAIN WATER 1.5 WIDE
  - (E) EASEMENT FOR MAINTENANCE & REPAIRS 0.9 WIDE
- NOTE:  
ALL CONTOURS HAVE INTERVAL OF 1.0m

\* AREA SUBJECT TO FINAL SURVEY  
\* BEARING AND DISTANCES SUBJECT TO FINAL SURVEY

0 5 10 A4 1:250



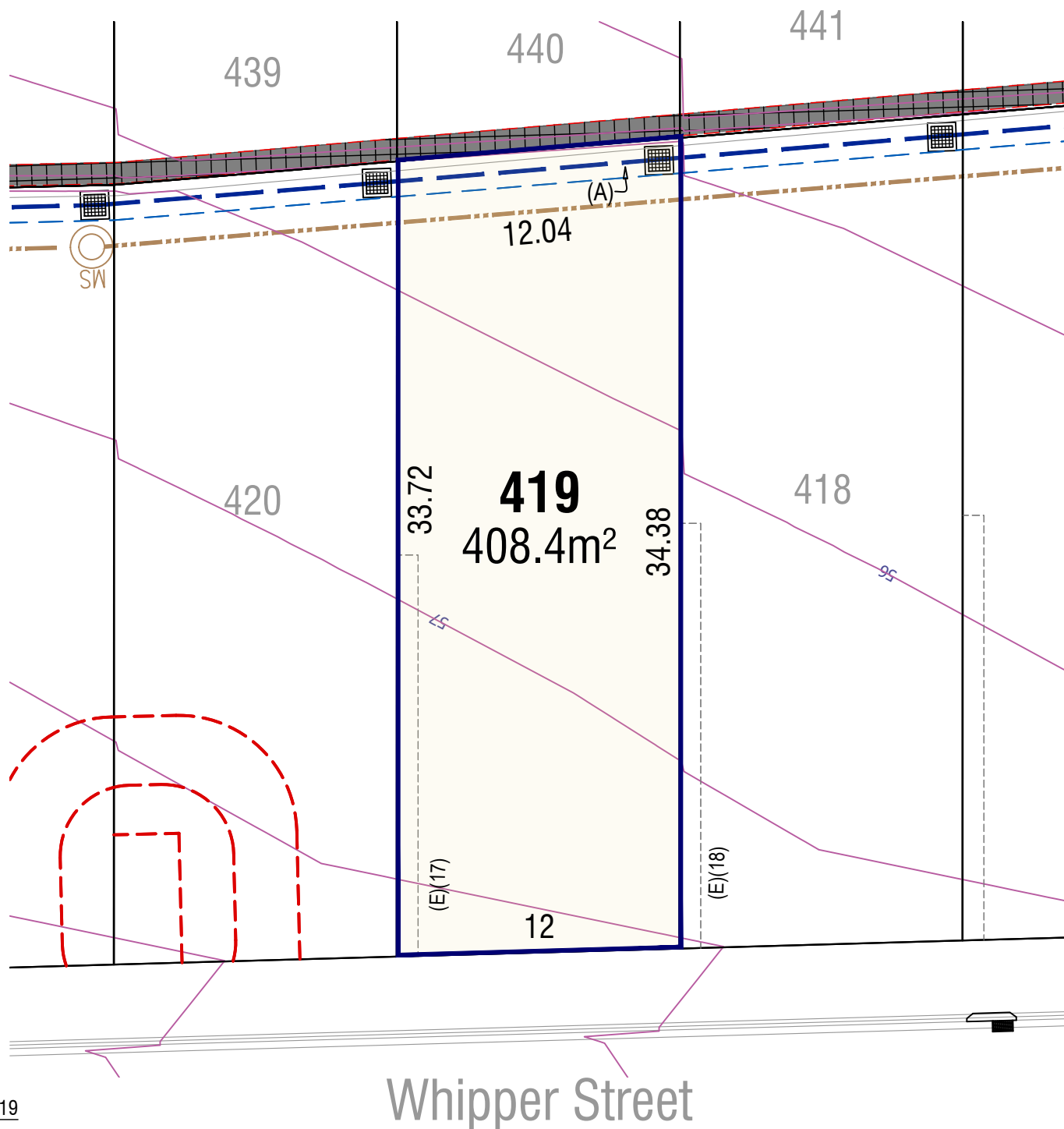
**B.** At the heart of it all

Sales Centre 78 Terry Rd, Box Hill NSW 2765  
[boxhillheights.com.au](http://boxhillheights.com.au) •

This plan is provided solely for the purpose of providing an impression of the concept relating to the proposed development called 'Box Hill Heights', as well as the approximate location of existing and proposed third party facilities, services or destinations, and is not intended to be used for any other purpose. Legacy Group does not make any representation or give any warranty in relation to the future development of the site, the staging of any future development or the current or future location or existence of any facilities, services or destinations. The plan is based on the present intention of, and information available to, Legacy Group and the current known requirements of relevant authorities at the time of creation of the plan and details may change due to future circumstances. Any indications of distance or size are approximate and for indicative purposes only, and are not to scale. The plan and any matters shown on or inferred from it do not give rise to a legally binding obligation on or representation or warranty by Legacy Group. Legacy Group accepts no liability for any loss or damage arising as a result of any reliance on this plan or its contents.



# BOX HILL B.HEIGHTS



27/06/19

## LEGEND

- SEWER MAIN & ACCESS POINT
- STORMWATER & PITS
- DESIGN CONTOUR & LEVEL
- RETAINING WALL

- (A) EASEMENT TO DRAIN WATER 1.5 WIDE
  - (E) EASEMENT FOR MAINTENANCE & REPAIRS 0.9 WIDE
- NOTE:  
ALL CONTOURS HAVE INTERVAL OF 1.0m

\* AREA SUBJECT TO FINAL SURVEY  
\* BEARING AND DISTANCES SUBJECT TO FINAL SURVEY

0 5 10 A4 1:250

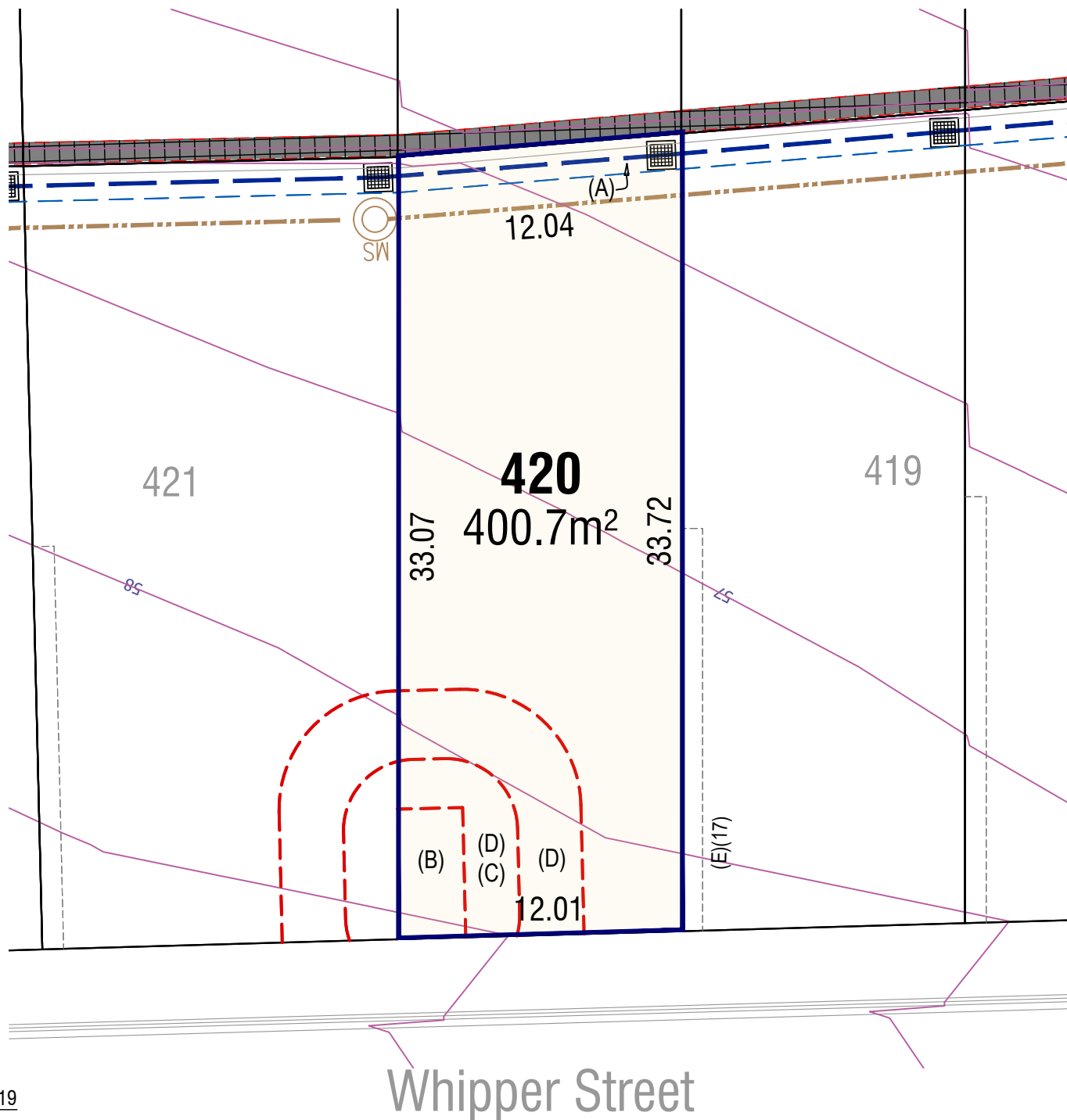


**B.** At the heart of it all

Sales Centre 78 Terry Rd, Box Hill NSW 2765  
[boxhillheights.com.au](http://boxhillheights.com.au) •

This plan is provided solely for the purpose of providing an impression of the concept relating to the proposed development called 'Box Hill Heights', as well as the approximate location of existing and proposed third party facilities, services or destinations, and is not intended to be used for any other purpose. Legacy Group does not make any representation or give any warranty in relation to the future development of the site, the staging of any future development or the current or future location or existence of any facilities, services or destinations. The plan is based on the present intention of, and information available to, Legacy Group and the current known requirements of relevant authorities at the time of creation of the plan and details may change due to future circumstances. Any indications of distance or size are approximate and for indicative purposes only, and are not to scale. The plan and any matters shown on or inferred from it do not give rise to a legally binding obligation on or representation or warranty by Legacy Group. Legacy Group accepts no liability for any loss or damage arising as a result of any reliance on this plan or its contents.

# BOX HILL B.HEIGHTS



27/06/19

## LEGEND

- SEWER MAIN & ACCESS POINT
- STORMWATER & PITS
- DESIGN CONTOUR & LEVEL
- RETAINING WALL

- (A) EASEMENT TO DRAIN WATER 1.5 WIDE
- (B) EASEMENT FOR PADMOUNT SUBSTATION 2.75 WIDE
- (C) RESTRICTION ON THE USE OF LAND
- (D) RESTRICTION ON THE USE OF LAND
- (E) EASEMENT FOR MAINTENANCE & REPAIRS 0.9 WIDE

## NOTE:

ALL CONTOURS HAVE INTERVAL OF 1.0m

\* AREA SUBJECT TO FINAL SURVEY

\* BEARING AND DISTANCES SUBJECT TO FINAL SURVEY

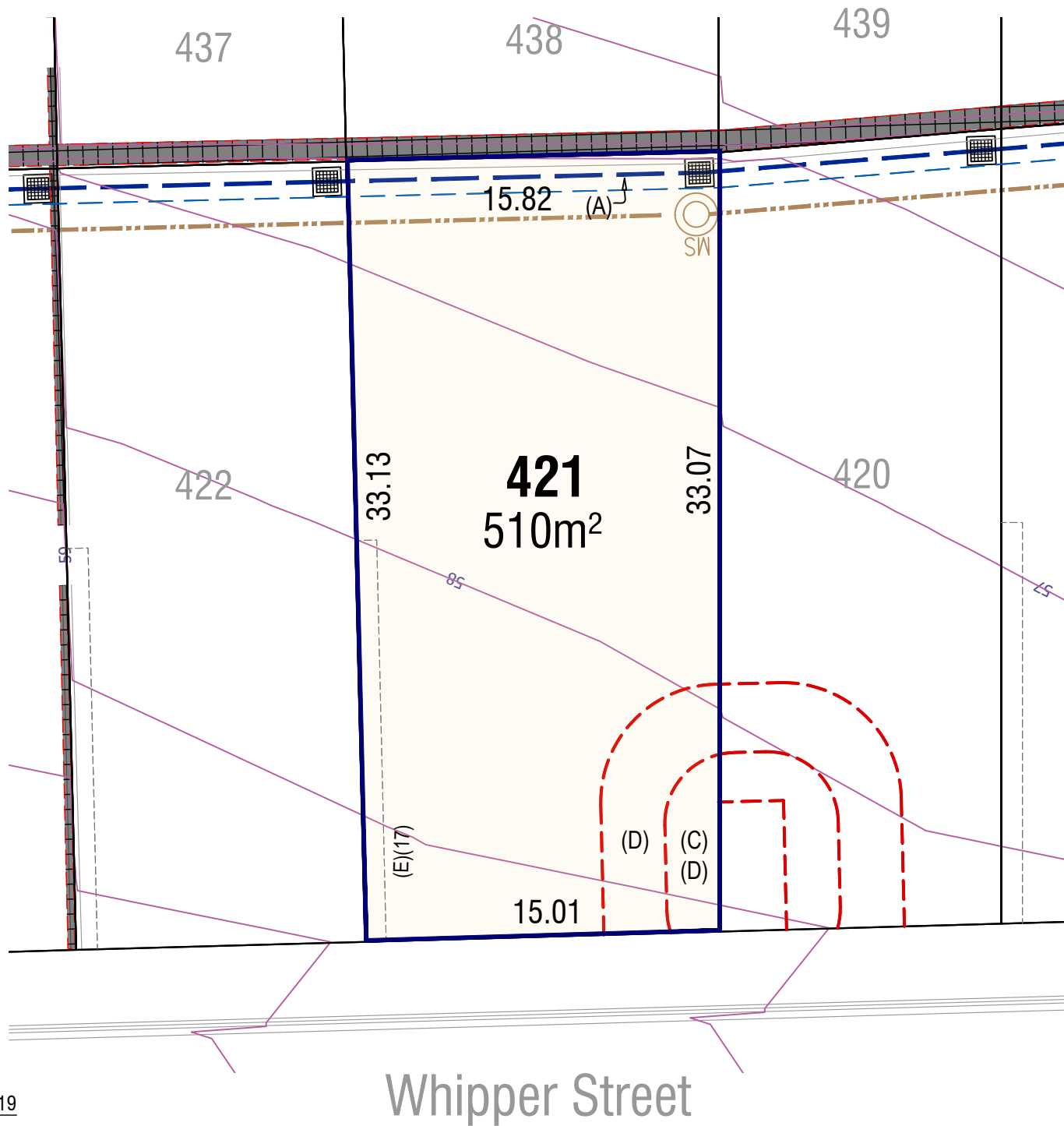
0 5 10 A4 1:250



**B.** At the heart of it all

Sales Centre 78 Terry Rd, Box Hill NSW 2765  
boxhillheights.com.au •

This plan is provided solely for the purpose of providing an impression of the concept relating to the proposed development called 'Box Hill Heights', as well as the approximate location of existing and proposed third party facilities, services or destinations, and is not intended to be used for any other purpose. Legacy Group does not make any representation or give any warranty in relation to the future development of the site, the staging of any future development or the current or future location or existence of any facilities, services or destinations. The plan is based on the present intention of, and information available to, Legacy Group and the current known requirements of relevant authorities at the time of creation of the plan and details may change due to future circumstances. Any indications of distance or size are approximate and for indicative purposes only, and are not to scale. The plan and any matters shown on or inferred from it do not give rise to a legally binding obligation on or representation or warranty by Legacy Group. Legacy Group accepts no liability for any loss or damage arising as a result of any reliance on this plan or its contents.



27/06/19

### LEGEND

- 
- SEWER MAIN & ACCESS POINT
  - STORMWATER & PITS
  - DESIGN CONTOUR & LEVEL
  - RETAINING WALL

- (A) EASEMENT TO DRAIN WATER 1.5 WIDE  
(C) RESTRICTION ON THE USE OF LAND  
(D) RESTRICTION ON THE USE OF LAND  
(E) EASEMENT FOR MAINTENANCE & REPAIRS 0.9 WIDE

NOTE:

ALL CONTOURS HAVE INTERVAL OF 1.0m

\* AREA SUBJECT TO FINAL SURVEY


\* BEARING AND DISTANCES SUBJECT TO FINAL SURVEY



**B.** At the heart of it all

**Sales Centre** 78 Terry Rd, Box Hill NSW 2765  
[boxhillheights.com.au](http://boxhillheights.com.au) •

This plan is provided solely for the purpose of providing an impression of the concept relating to the proposed development called 'Box Hill Heights', as well as the approximate location of existing and proposed third party facilities, services or destinations, and is not intended to be used for any other purpose. Legacy Group does not make any representation or give any warranty in relation to the future development of the site, the staging of any future development or the current or future location or existence of any facilities, services or destinations. The plan is based on the present intention of, and information available to, Legacy Group and the current known requirements of relevant authorities at the time of creation of the plan and details may change due to future circumstances. Any indications of distance or size are approximate and for indicative purposes only, and are not to scale. The plan and any matters shown on or inferred from it do not give rise to a legally binding obligation on or representation or warranty by Legacy Group. Legacy Group accepts no liability for any loss or damage arising as a result of any reliance on this plan or its contents.



27/06/19

## LEGEND

- SEWER MAIN & ACCESS POINT
- STORMWATER & PITS
- DESIGN CONTOUR & LEVEL
- RETAINING WALL

- (A) EASEMENT TO DRAIN WATER 1.5 WIDE
  - (E) EASEMENT FOR MAINTENANCE & REPAIRS 0.9 WIDE
- NOTE:  
ALL CONTOURS HAVE INTERVAL OF 1.0m

\* AREA SUBJECT TO FINAL SURVEY  
\* BEARING AND DISTANCES SUBJECT TO FINAL SURVEY

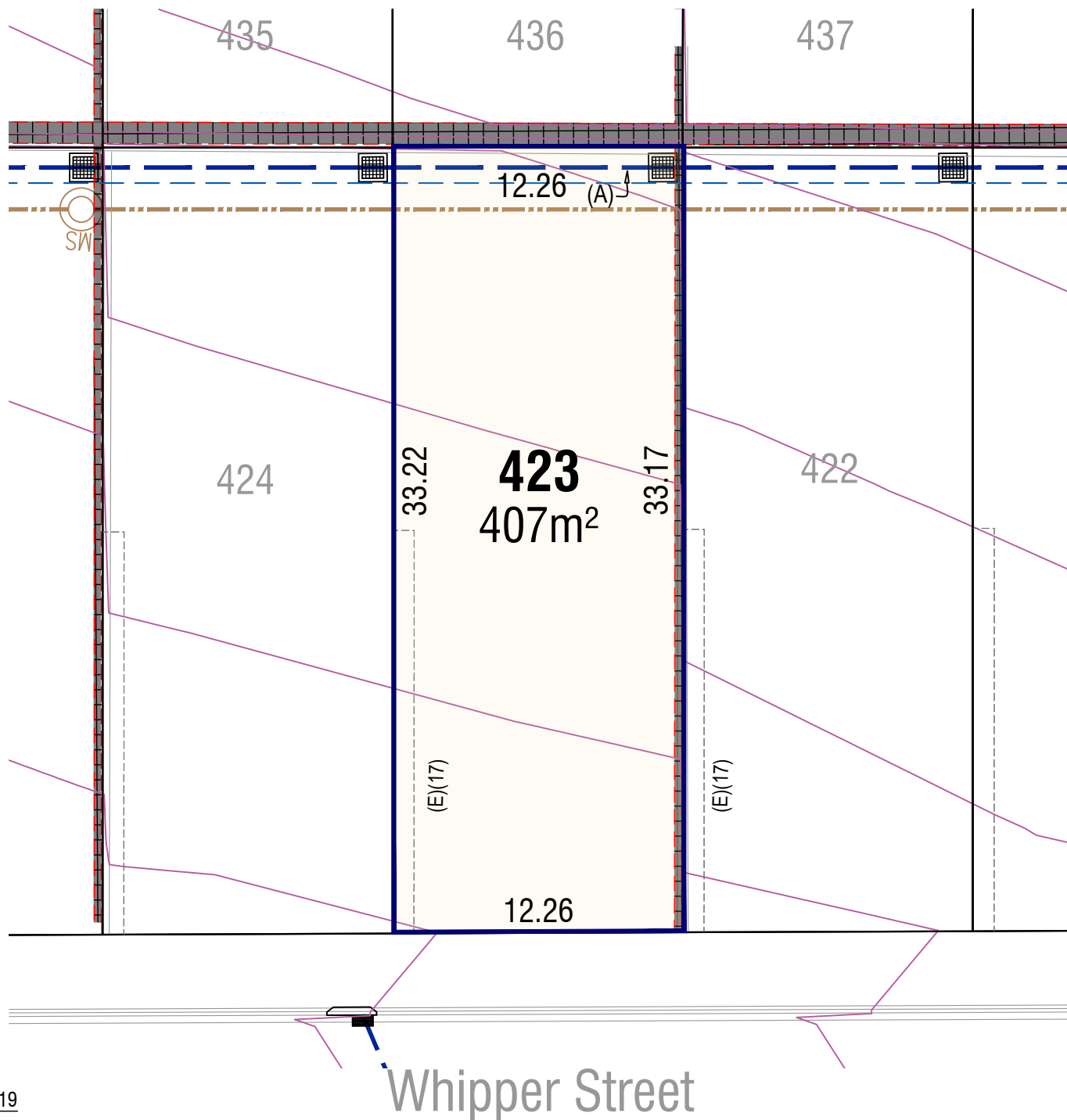
0 5 10 A4 1:250



**B.** At the heart of it all

Sales Centre 78 Terry Rd, Box Hill NSW 2765  
[boxhillheights.com.au](http://boxhillheights.com.au) •

This plan is provided solely for the purpose of providing an impression of the concept relating to the proposed development called 'Box Hill Heights', as well as the approximate location of existing and proposed third party facilities, services or destinations, and is not intended to be used for any other purpose. Legacy Group does not make any representation or give any warranty in relation to the future development of the site, the staging of any future development or the current or future location or existence of any facilities, services or destinations. The plan is based on the present intention of, and information available to, Legacy Group and the current known requirements of relevant authorities at the time of creation of the plan and details may change due to future circumstances. Any indications of distance or size are approximate and for indicative purposes only, and are not to scale. The plan and any matters shown on or inferred from it do not give rise to a legally binding obligation on or representation or warranty by Legacy Group. Legacy Group accepts no liability for any loss or damage arising as a result of any reliance on this plan or its contents.



27/06/19

## LEGEND

- SEWER MAIN & ACCESS POINT
- STORMWATER & PITS
- DESIGN CONTOUR & LEVEL
- RETAINING WALL

- (A) EASEMENT TO DRAIN WATER 1.5 WIDE
  - (E) EASEMENT FOR MAINTENANCE & REPAIRS 0.9 WIDE
- NOTE:  
ALL CONTOURS HAVE INTERVAL OF 1.0m

\* AREA SUBJECT TO FINAL SURVEY  
\* BEARING AND DISTANCES SUBJECT TO FINAL SURVEY

0 5 10 A4 1:250

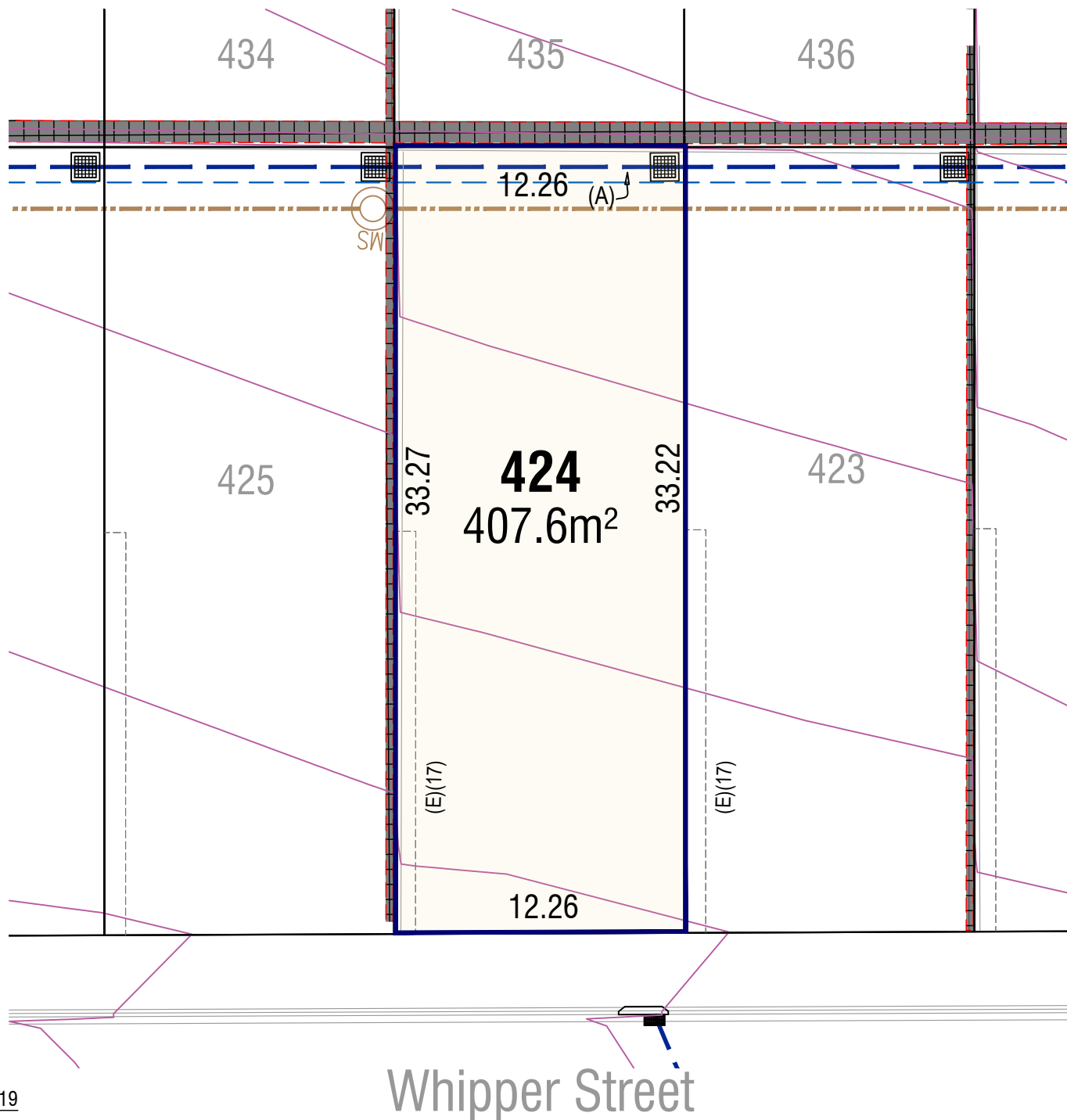


**B.** At the heart of it all

Sales Centre 78 Terry Rd, Box Hill NSW 2765  
[boxhillheights.com.au](http://boxhillheights.com.au) •

This plan is provided solely for the purpose of providing an impression of the concept relating to the proposed development called 'Box Hill Heights', as well as the approximate location of existing and proposed third party facilities, services or destinations, and is not intended to be used for any other purpose. Legacy Group does not make any representation or give any warranty in relation to the future development of the site, the staging of any future development or the current or future location or existence of any facilities, services or destinations. The plan is based on the present intention of, and information available to, Legacy Group and the current known requirements of relevant authorities at the time of creation of the plan and details may change due to future circumstances. Any indications of distance or size are approximate and for indicative purposes only, and are not to scale. The plan and any matters shown on or inferred from it do not give rise to a legally binding obligation on or representation or warranty by Legacy Group. Legacy Group accepts no liability for any loss or damage arising as a result of any reliance on this plan or its contents.





27/06/19

## LEGEND

- SEWER MAIN & ACCESS POINT
- STORMWATER & PITS
- DESIGN CONTOUR & LEVEL
- RETAINING WALL

- (A) EASEMENT TO DRAIN WATER 1.5 WIDE
  - (E) EASEMENT FOR MAINTENANCE & REPAIRS 0.9 WIDE
- NOTE:  
ALL CONTOURS HAVE INTERVAL OF 1.0m

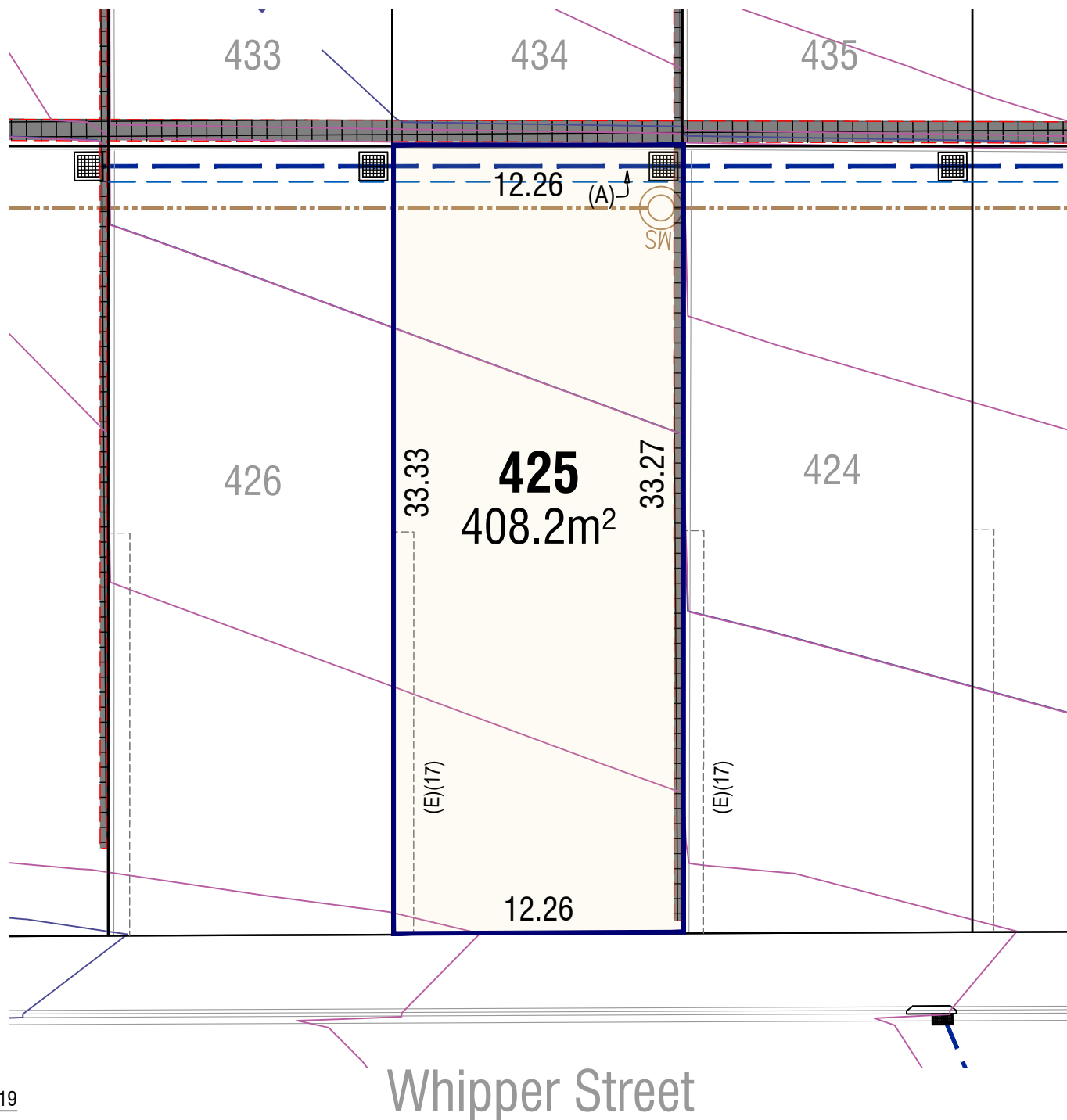
\* AREA SUBJECT TO FINAL SURVEY  
\* BEARING AND DISTANCES SUBJECT TO FINAL SURVEY

0 5 10 A4 1:250



**B.** At the heart of it all

Sales Centre 78 Terry Rd, Box Hill NSW 2765  
boxhillheights.com.au •



27/06/19

## LEGEND

- SEWER MAIN & ACCESS POINT
- STORMWATER & PITS
- DESIGN CONTOUR & LEVEL
- RETAINING WALL

- (A) EASEMENT TO DRAIN WATER 1.5 WIDE
  - (E) EASEMENT FOR MAINTENANCE & REPAIRS 0.9 WIDE
- NOTE:  
ALL CONTOURS HAVE INTERVAL OF 1.0m

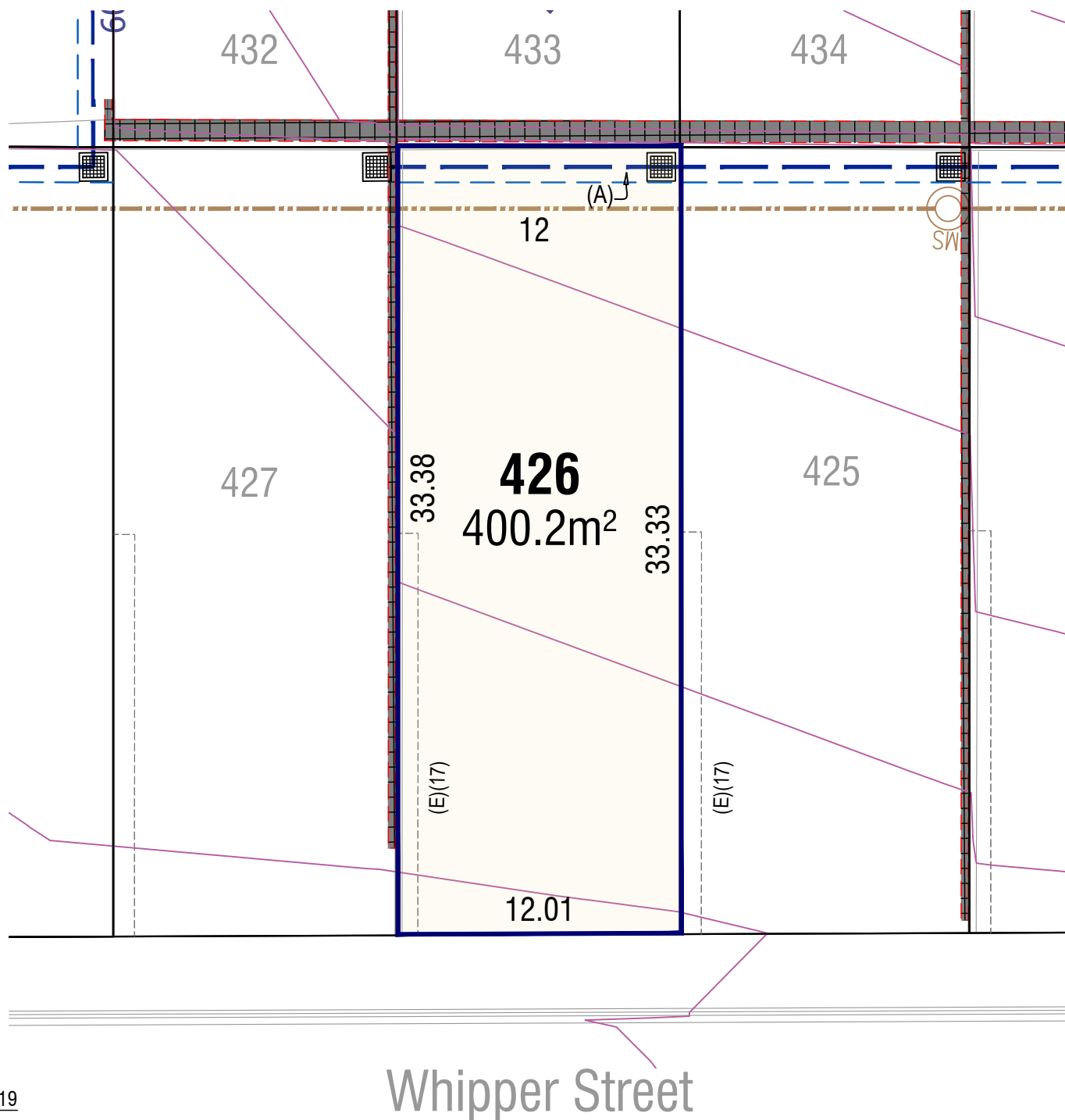
\* AREA SUBJECT TO FINAL SURVEY  
\* BEARING AND DISTANCES SUBJECT TO FINAL SURVEY

0 5 10 A4 1:250



**B.** At the heart of it all

Sales Centre 78 Terry Rd, Box Hill NSW 2765  
[boxhillheights.com.au](http://boxhillheights.com.au) •



27/06/19

#### LEGEND

- SEWER MAIN & ACCESS POINT
- STORMWATER & PITS
- DESIGN CONTOUR & LEVEL
- RETAINING WALL

- (A) EASEMENT TO DRAIN WATER 1.5 WIDE
  - (E) EASEMENT FOR MAINTENANCE & REPAIRS 0.9 WIDE
- NOTE:**  
ALL CONTOURS HAVE INTERVAL OF 1.0m

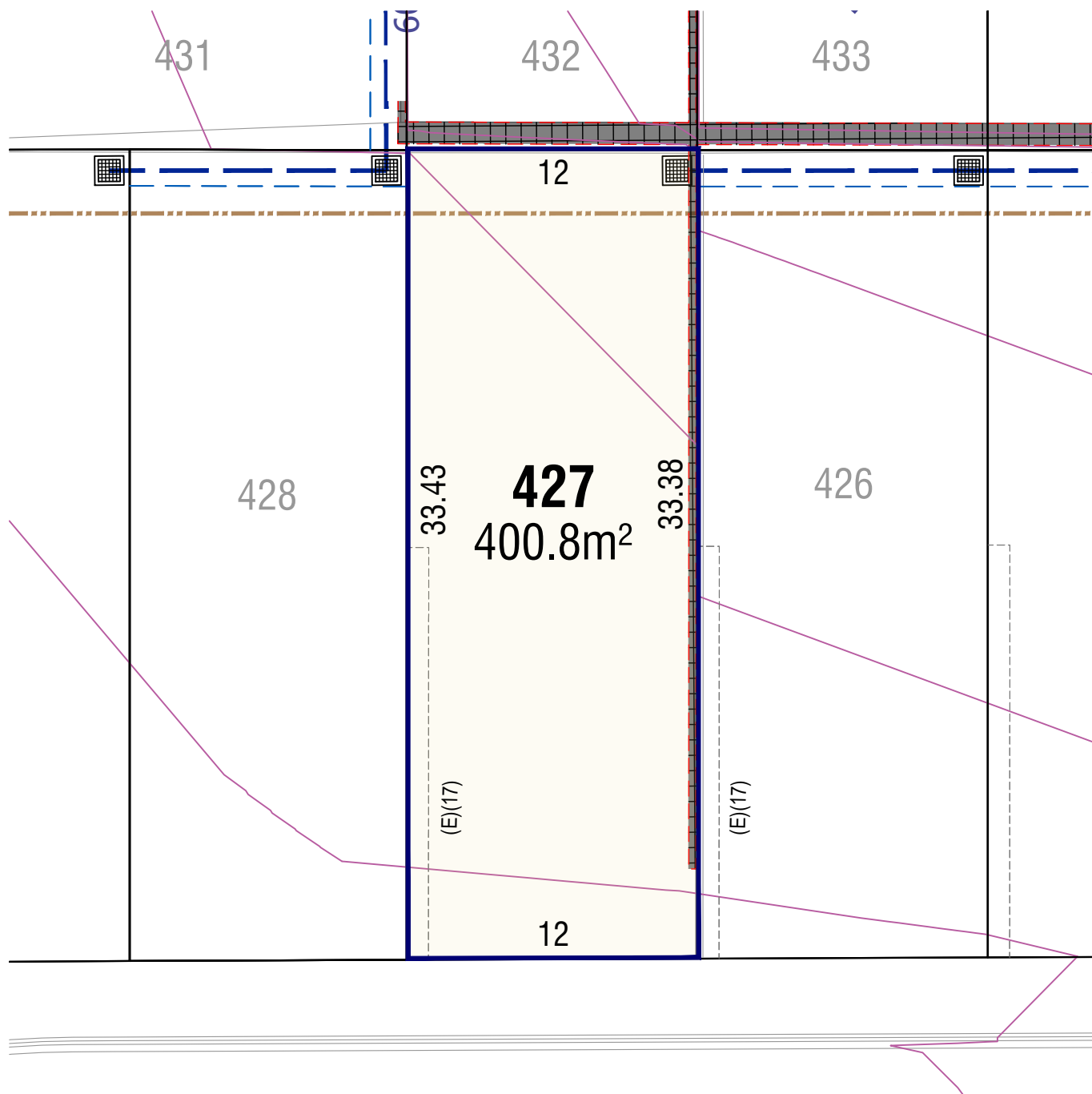
\* AREA SUBJECT TO FINAL SURVEY  
\* BEARING AND DISTANCES SUBJECT TO FINAL SURVEY

0 5 10 A4 1:250



**B.** At the heart of it all

Sales Centre 78 Terry Rd, Box Hill NSW 2765  
[boxhillheights.com.au](http://boxhillheights.com.au)



27/06/19

Whipper Street

## LEGEND

- SEWER MAIN & ACCESS POINT
- STORMWATER & PITS
- DESIGN CONTOUR & LEVEL
- RETAINING WALL
- (E) EASEMENT FOR MAINTENANCE & REPAIRS 0.9 WIDE

NOTE:  
ALL CONTOURS HAVE INTERVAL OF 1.0m

\* AREA SUBJECT TO FINAL SURVEY  
\* BEARING AND DISTANCES SUBJECT TO FINAL SURVEY

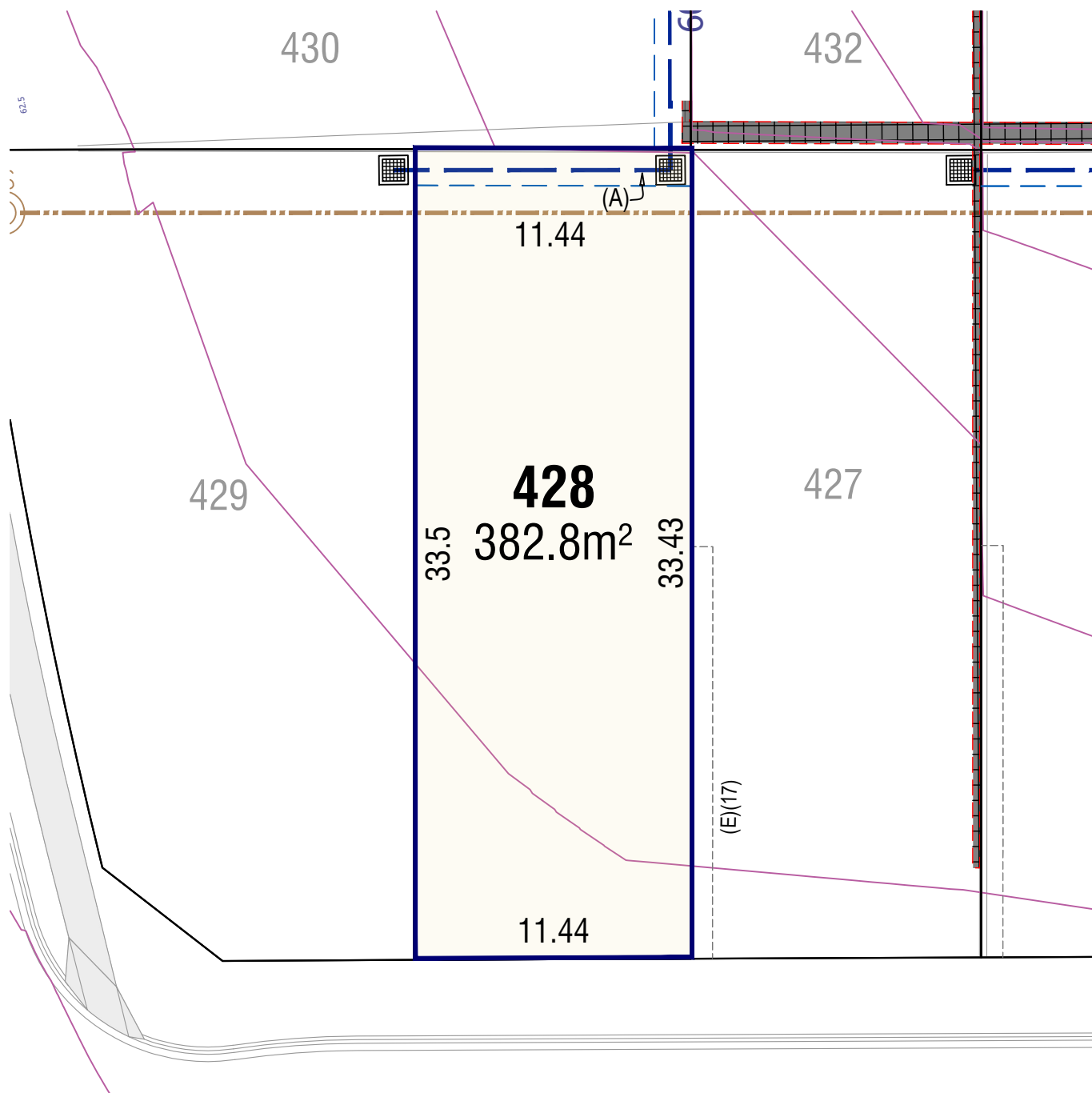
0 5 10 A4 1:250



**B.** At the heart of it all

Sales Centre 78 Terry Rd, Box Hill NSW 2765  
[boxhillheights.com.au](http://boxhillheights.com.au) •

This plan is provided solely for the purpose of providing an impression of the concept relating to the proposed development called 'Box Hill Heights', as well as the approximate location of existing and proposed third party facilities, services or destinations, and is not intended to be used for any other purpose. Legacy Group does not make any representation or give any warranty in relation to the future development of the site, the staging of any future development or the current or future location or existence of any facilities, services or destinations. The plan is based on the present intention of, and information available to, Legacy Group and the current known requirements of relevant authorities at the time of creation of the plan and details may change due to future circumstances. Any indications of distance or size are approximate and for indicative purposes only, and are not to scale. The plan and any matters shown on or inferred from it do not give rise to a legally binding obligation on or representation or warranty by Legacy Group. Legacy Group accepts no liability for any loss or damage arising as a result of any reliance on this plan or its contents.



27/06/19

## Whipper Street

### LEGEND

- SEWER MAIN & ACCESS POINT
- STORMWATER & PITS
- DESIGN CONTOUR & LEVEL
- RETAINING WALL

- (A) EASEMENT TO DRAIN WATER 1.5 WIDE
  - (E) EASEMENT FOR MAINTENANCE & REPAIRS 0.9 WIDE
- NOTE:**  
ALL CONTOURS HAVE INTERVAL OF 1.0m

\* AREA SUBJECT TO FINAL SURVEY  
\* BEARING AND DISTANCES SUBJECT TO FINAL SURVEY

0 5 10 A4 1:250

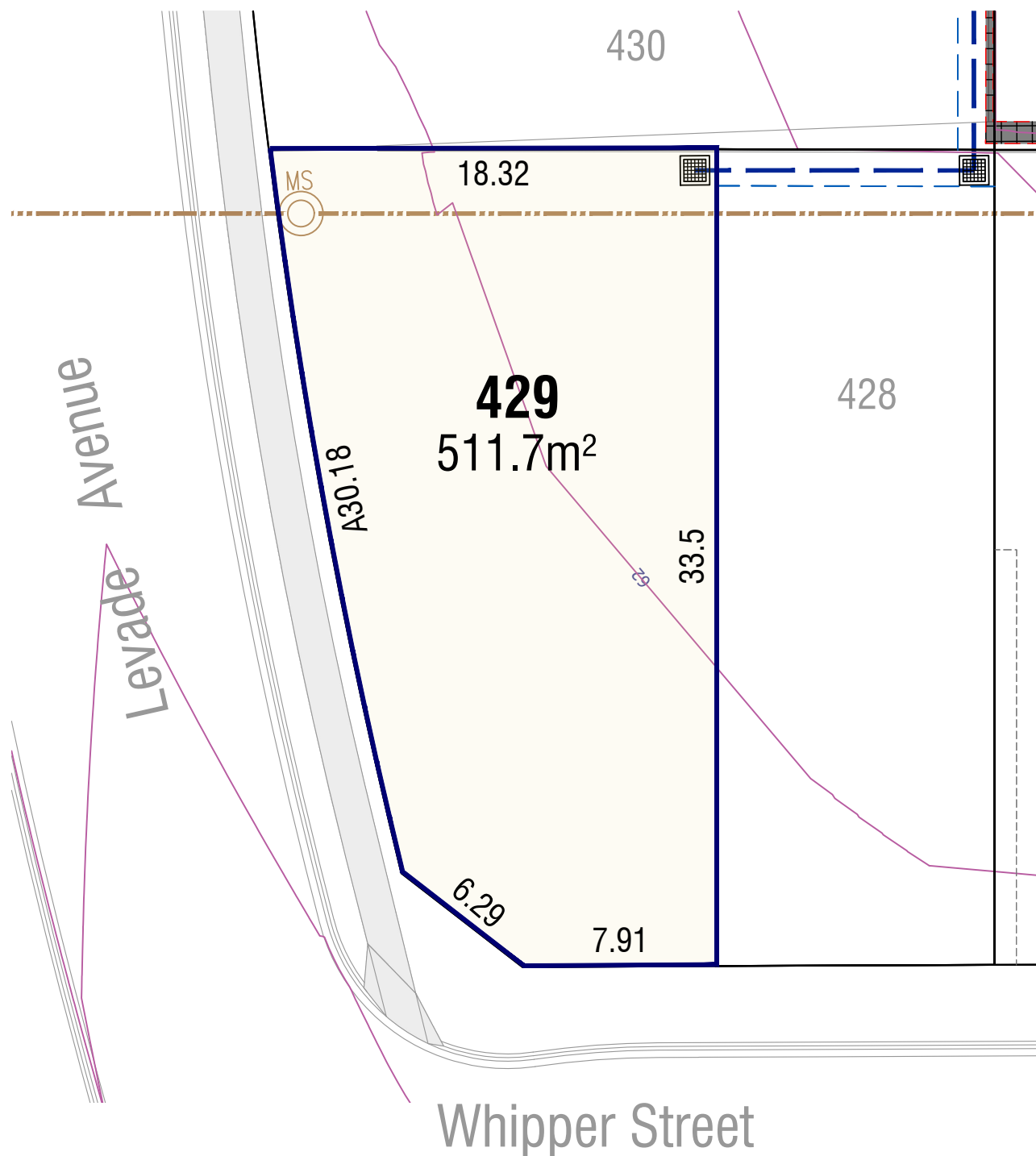


# B. At the heart of it all

Sales Centre 78 Terry Rd, Box Hill NSW 2765  
boxhillheights.com.au •

This plan is provided solely for the purpose of providing an impression of the concept relating to the proposed development called 'Box Hill Heights', as well as the approximate location of existing and proposed third party facilities, services or destinations, and is not intended to be used for any other purpose. Legacy Group does not make any representation or give any warranty in relation to the future development of the site, the staging of any future development or the current or future location or existence of any facilities, services or destinations. The plan is based on the present intention of, and information available to, Legacy Group and the current known requirements of relevant authorities at the time of creation of the plan and details may change due to future circumstances. Any indications of distance or size are approximate and for indicative purposes only, and are not to scale. The plan and any matters shown on or inferred from it do not give rise to a legally binding obligation on or representation or warranty by Legacy Group. Legacy Group accepts no liability for any loss or damage arising as a result of any reliance on this plan or its contents.





27/06/19

## LEGEND

- SEWER MAIN & ACCESS POINT
- STORMWATER & PITS
- DESIGN CONTOUR & LEVEL
- RETAINING WALL

**NOTE:**  
ALL CONTOURS HAVE INTERVAL OF 1.0m

\* AREA SUBJECT TO FINAL SURVEY  
\* BEARING AND DISTANCES SUBJECT TO FINAL SURVEY

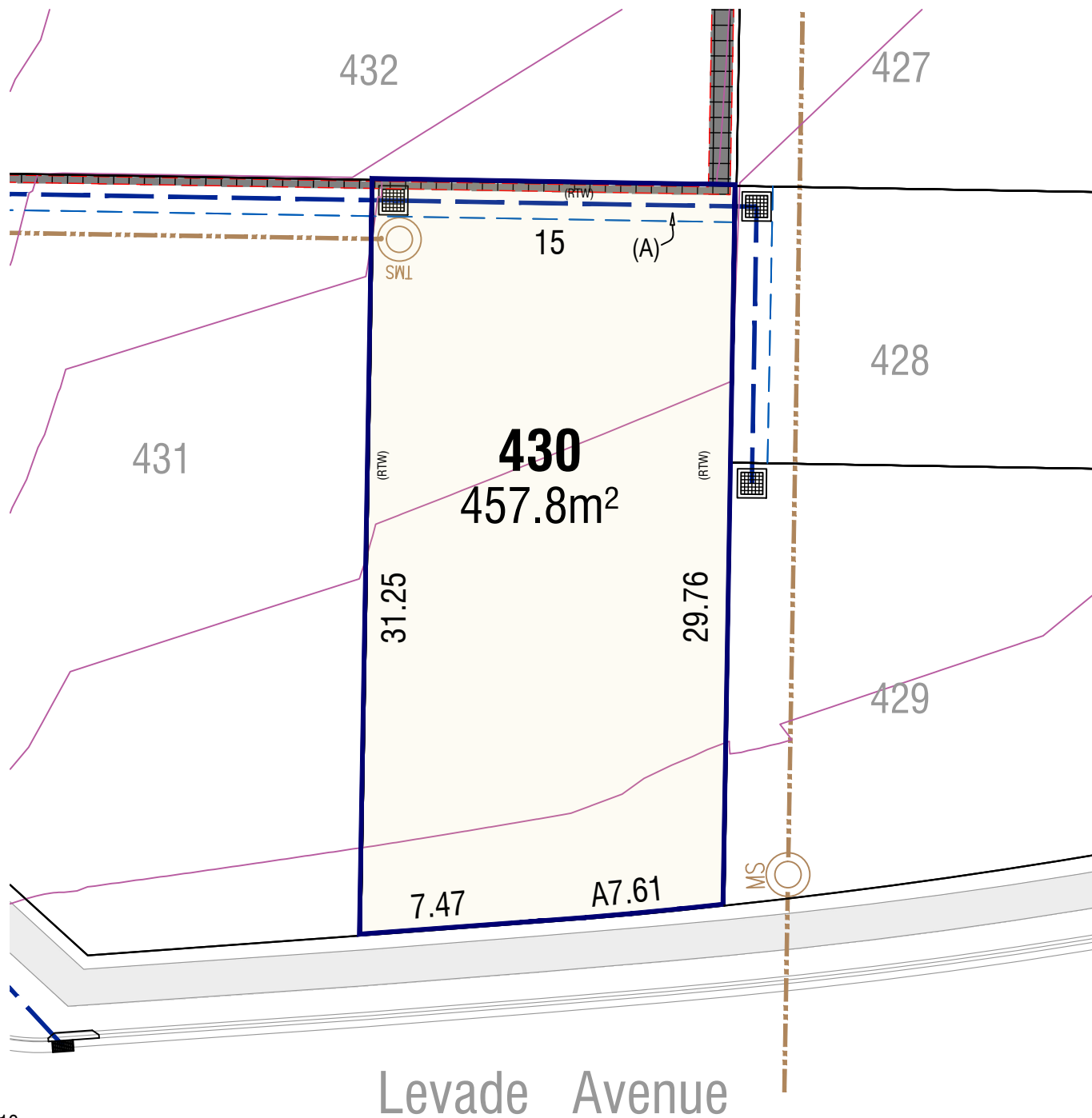
0 5 10 A4 1:250



**B.** At the heart of it all

Sales Centre 78 Terry Rd, Box Hill NSW 2765  
[boxhillheights.com.au](http://boxhillheights.com.au) •

This plan is provided solely for the purpose of providing an impression of the concept relating to the proposed development called 'Box Hill Heights', as well as the approximate location of existing and proposed third party facilities, services or destinations, and is not intended to be used for any other purpose. Legacy Group does not make any representation or give any warranty in relation to the future development of the site, the staging of any future development or the current or future location or existence of any facilities, services or destinations. The plan is based on the present intention of, and information available to, Legacy Group and the current known requirements of relevant authorities at the time of creation of the plan and details may change due to future circumstances. Any indications of distance or size are approximate and for indicative purposes only, and are not to scale. The plan and any matters shown on or inferred from it do not give rise to a legally binding obligation on or representation or warranty by Legacy Group. Legacy Group accepts no liability for any loss or damage arising as a result of any reliance on this plan or its contents.



## LEGEND

- SEWER MAIN & ACCESS POINT
- STORMWATER & PITS
- DESIGN CONTOUR & LEVEL
- RETAINING WALL
- (A) EASEMENT TO DRAIN WATER 1.5 WIDE

**NOTE:**  
ALL CONTOURS HAVE INTERVAL OF 1.0m

\* AREA SUBJECT TO FINAL SURVEY  
\* BEARING AND DISTANCES SUBJECT TO FINAL SURVEY

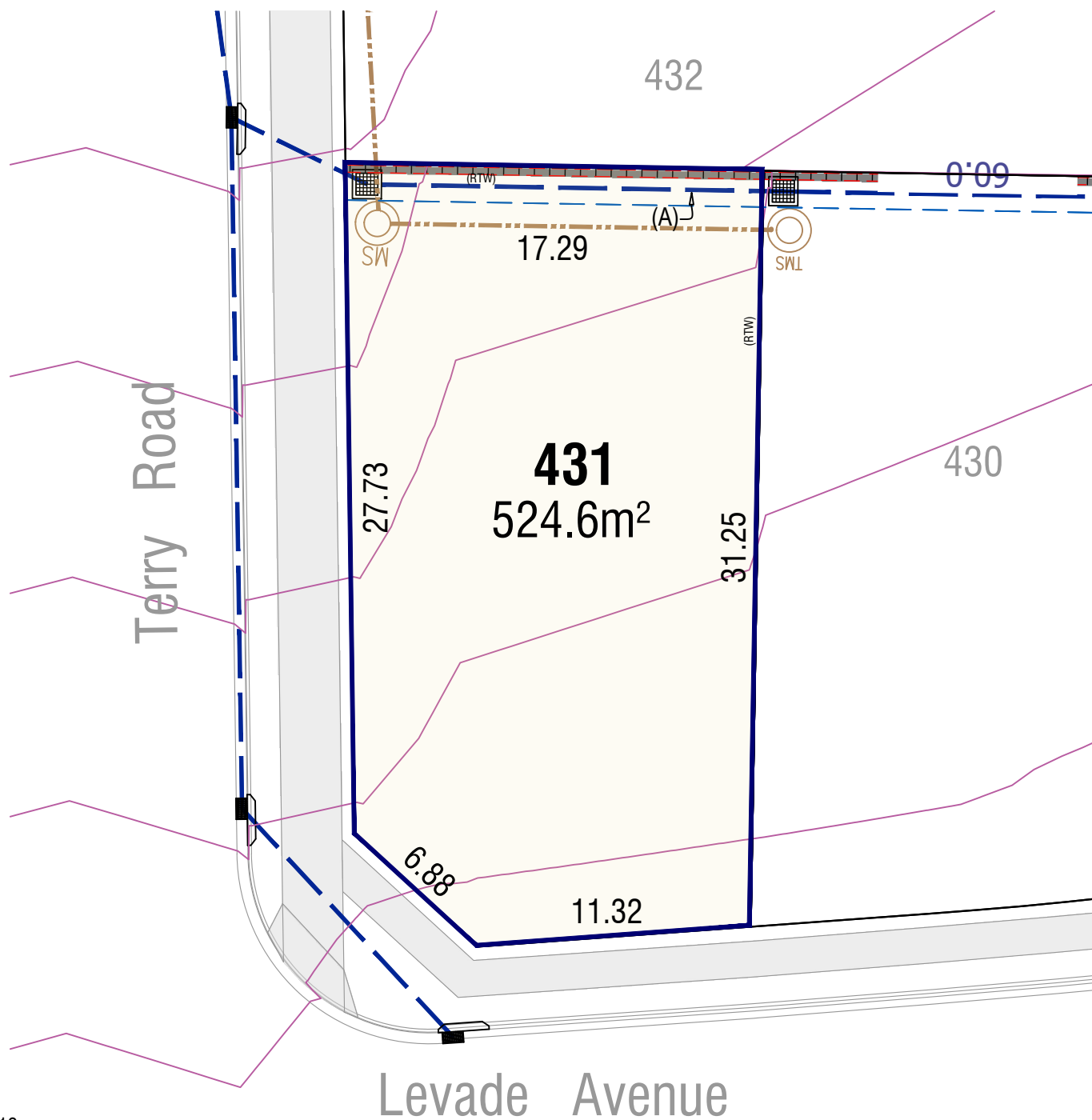
0 5 10 A4  
1:250



**B.** At the heart of it all

Sales Centre 78 Terry Rd, Box Hill NSW 2765  
[boxhillheights.com.au](http://boxhillheights.com.au) •

This plan is provided solely for the purpose of providing an impression of the concept relating to the proposed development called 'Box Hill Heights', as well as the approximate location of existing and proposed third party facilities, services or destinations, and is not intended to be used for any other purpose. Legacy Group does not make any representation or give any warranty in relation to the future development of the site, the staging of any future development or the current or future location or existence of any facilities, services or destinations. The plan is based on the present intention of, and information available to, Legacy Group and the current known requirements of relevant authorities at the time of creation of the plan and details may change due to future circumstances. Any indications of distance or size are approximate and for indicative purposes only, and are not to scale. The plan and any matters shown on or inferred from it do not give rise to a legally binding obligation on or representation or warranty by Legacy Group. Legacy Group accepts no liability for any loss or damage arising as a result of any reliance on this plan or its contents.



27/06/19

#### LEGEND

- SEWER MAIN & ACCESS POINT
- STORMWATER & PITS
- DESIGN CONTOUR & LEVEL
- RETAINING WALL
- (A) EASEMENT TO DRAIN WATER 1.5 WIDE

NOTE:  
ALL CONTOURS HAVE INTERVAL OF 1.0m

\* AREA SUBJECT TO FINAL SURVEY  
\* BEARING AND DISTANCES SUBJECT TO FINAL SURVEY

0 5 10 A4 1:250

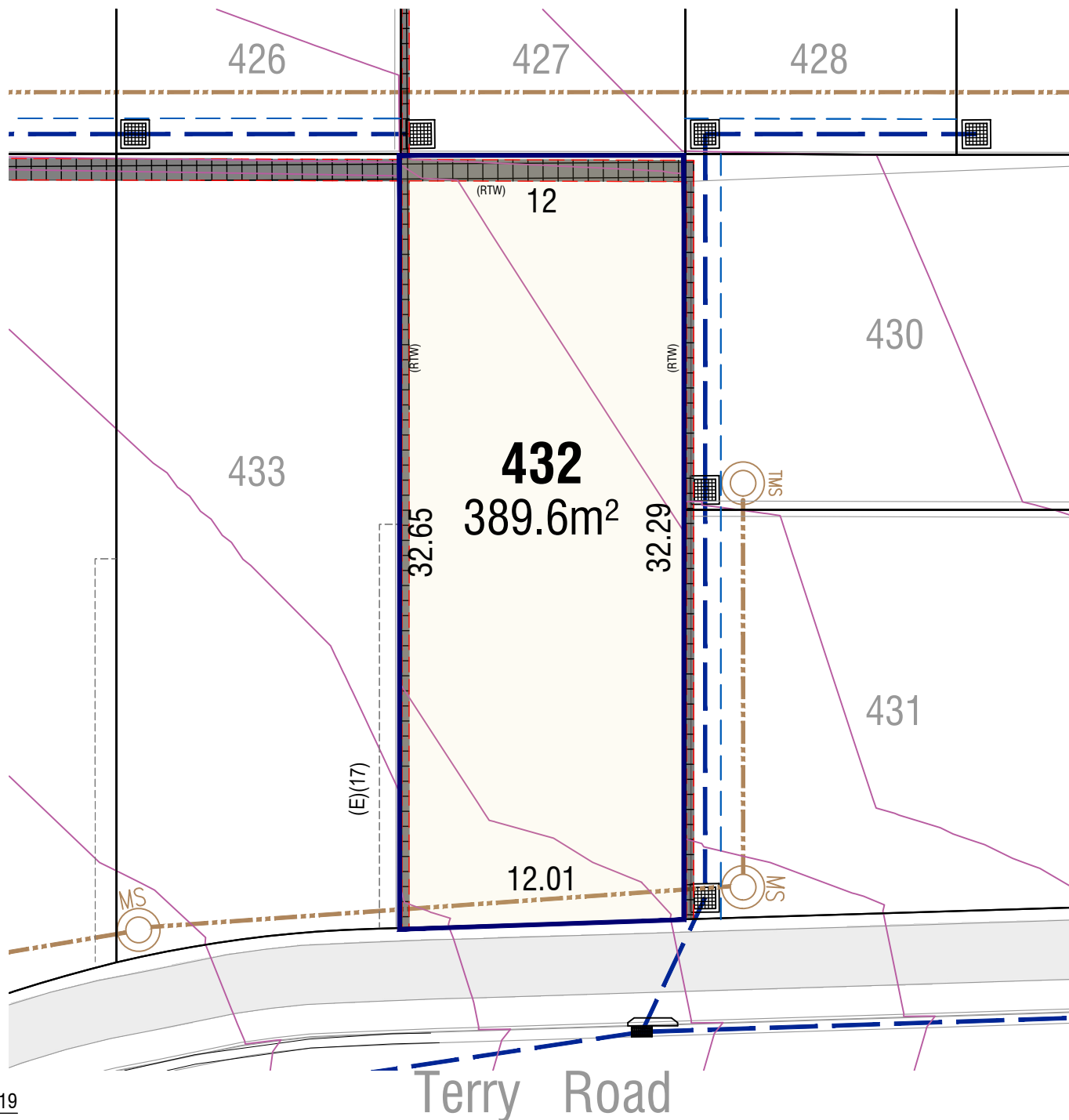


**B.** At the heart of it all

Sales Centre 78 Terry Rd, Box Hill NSW 2765  
[boxhillheights.com.au](http://boxhillheights.com.au)

This plan is provided solely for the purpose of providing an impression of the concept relating to the proposed development called 'Box Hill Heights', as well as the approximate location of existing and proposed third party facilities, services or destinations, and is not intended to be used for any other purpose. Legacy Group does not make any representation or give any warranty in relation to the future development of the site, the staging of any future development or the current or future location or existence of any facilities, services or destinations. The plan is based on the present intention of, and information available to, Legacy Group and the current known requirements of relevant authorities at the time of creation of the plan and details may change due to future circumstances. Any indications of distance or size are approximate and for indicative purposes only, and are not to scale. The plan and any matters shown on or inferred from it do not give rise to a legally binding obligation on or representation or warranty by Legacy Group. Legacy Group accepts no liability for any loss or damage arising as a result of any reliance on this plan or its contents.

# BOX HILL B.HEIGHTS



## LEGEND

- SEWER MAIN & ACCESS POINT
- STORMWATER & PITS
- DESIGN CONTOUR & LEVEL
- RETAINING WALL

(E) EASEMENT FOR MAINTENANCE & REPAIRS 0.9 WIDE

NOTE:  
ALL CONTOURS HAVE INTERVAL OF 1.0m

\* AREA SUBJECT TO FINAL SURVEY  
\* BEARING AND DISTANCES SUBJECT TO FINAL SURVEY

0 5 10 A4 1:250

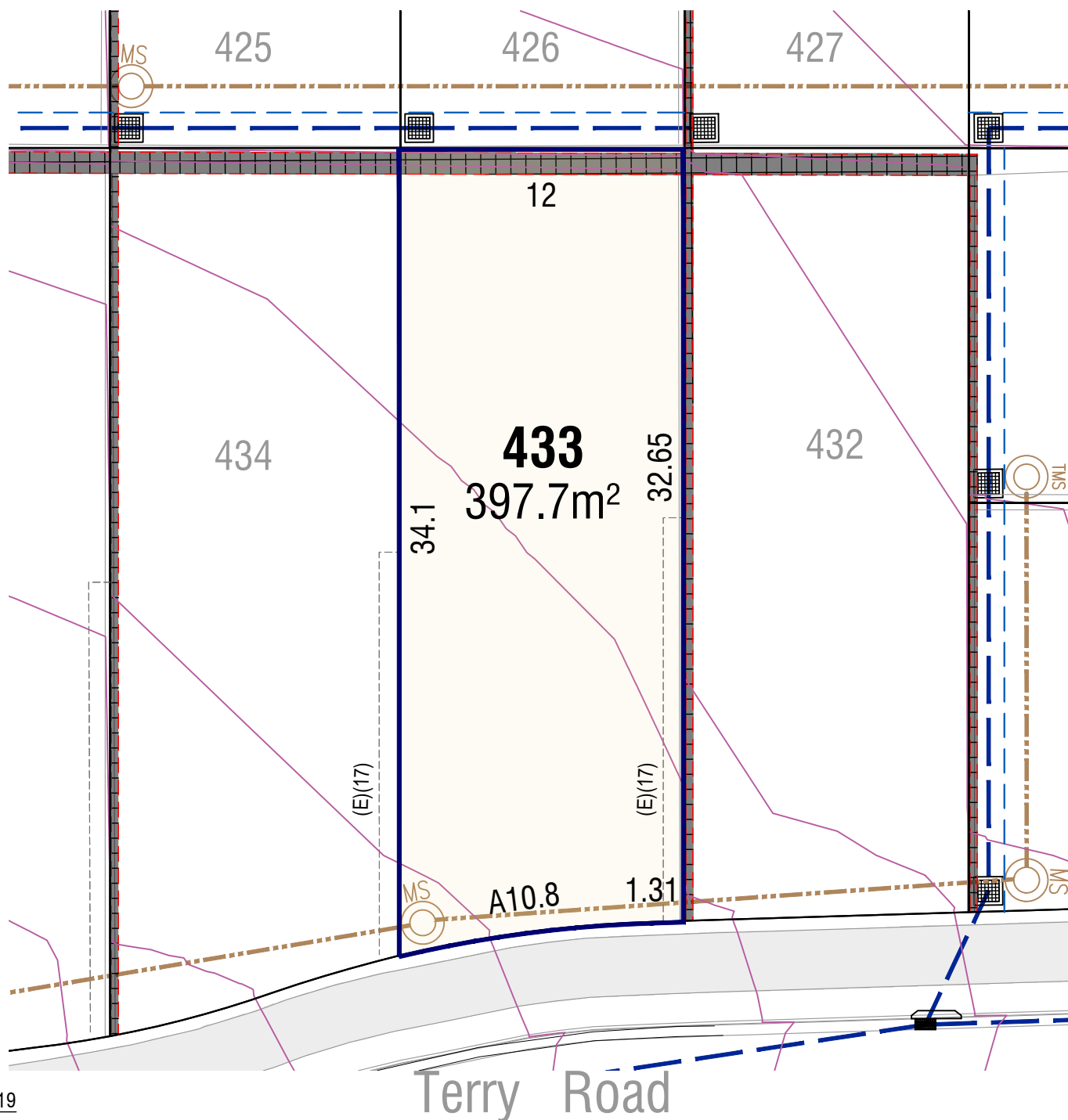


**B.** At the heart of it all

Sales Centre 78 Terry Rd, Box Hill NSW 2765  
[boxhillheights.com.au](http://boxhillheights.com.au)

This plan is provided solely for the purpose of providing an impression of the concept relating to the proposed development called 'Box Hill Heights', as well as the approximate location of existing and proposed third party facilities, services or destinations, and is not intended to be used for any other purpose. Legacy Group does not make any representation or give any warranty in relation to the future development of the site, the staging of any future development or the current or future location or existence of any facilities, services or destinations. The plan is based on the present intention of, and information available to, Legacy Group and the current known requirements of relevant authorities at the time of creation of the plan and details may change due to future circumstances. Any indications of distance or size are approximate and for indicative purposes only, and are not to scale. The plan and any matters shown on or inferred from it do not give rise to a legally binding obligation on or representation or warranty by Legacy Group. Legacy Group accepts no liability for any loss or damage arising as a result of any reliance on this plan or its contents.

# BOX HILL B.HEIGHTS



27/06/19

## LEGEND

- SEWER MAIN & ACCESS POINT
- STORMWATER & PITS
- DESIGN CONTOUR & LEVEL
- RETAINING WALL

(E) EASEMENT FOR MAINTENANCE & REPAIRS 0.9 WIDE

NOTE:  
ALL CONTOURS HAVE INTERVAL OF 1.0m

\* AREA SUBJECT TO FINAL SURVEY  
\* BEARING AND DISTANCES SUBJECT TO FINAL SURVEY

0 5 10 A4 1:250




**B.** At the heart of it all

Sales Centre 78 Terry Rd, Box Hill NSW 2765  
[boxhillheights.com.au](http://boxhillheights.com.au)

This plan is provided solely for the purpose of providing an impression of the concept relating to the proposed development called 'Box Hill Heights', as well as the approximate location of existing and proposed third party facilities, services or destinations, and is not intended to be used for any other purpose. Legacy Group does not make any representation or give any warranty in relation to the future development of the site, the staging of any future development or the current or future location or existence of any facilities, services or destinations. The plan is based on the present intention of, and information available to, Legacy Group and the current known requirements of relevant authorities at the time of creation of the plan and details may change due to future circumstances. Any indications of distance or size are approximate and for indicative purposes only, and are not to scale. The plan and any matters shown on or inferred from it do not give rise to a legally binding obligation on or representation or warranty by Legacy Group. Legacy Group accepts no liability for any loss or damage arising as a result of any reliance on this plan or its contents.





27/06/19

## LEGEND

- SEWER MAIN & ACCESS POINT
- STORMWATER & PITS
- DESIGN CONTOUR & LEVEL
- RETAINING WALL

(E) EASEMENT FOR MAINTENANCE & REPAIRS 0.9 WIDE

NOTE:  
ALL CONTOURS HAVE INTERVAL OF 1.0m

\* AREA SUBJECT TO FINAL SURVEY  
\* BEARING AND DISTANCES SUBJECT TO FINAL SURVEY

0 5 10 A4 1:250




**B.** At the heart of it all

Sales Centre 78 Terry Rd, Box Hill NSW 2765  
[boxhillheights.com.au](http://boxhillheights.com.au) •

This plan is provided solely for the purpose of providing an impression of the concept relating to the proposed development called 'Box Hill Heights', as well as the approximate location of existing and proposed third party facilities, services or destinations, and is not intended to be used for any other purpose. Legacy Group does not make any representation or give any warranty in relation to the future development of the site, the staging of any future development or the current or future location or existence of any facilities, services or destinations. The plan is based on the present intention of, and information available to, Legacy Group and the current known requirements of relevant authorities at the time of creation of the plan and details may change due to future circumstances. Any indications of distance or size are approximate and for indicative purposes only, and are not to scale. The plan and any matters shown on or inferred from it do not give rise to a legally binding obligation on or representation or warranty by Legacy Group. Legacy Group accepts no liability for any loss or damage arising as a result of any reliance on this plan or its contents.

# BOX HILL B.HEIGHTS



27/06/19

## LEGEND

- SEWER MAIN & ACCESS POINT
- STORMWATER & PITS
- DESIGN CONTOUR & LEVEL
- RETAINING WALL

(E) EASEMENT FOR MAINTENANCE & REPAIRS 0.9 WIDE

**NOTE:**  
ALL CONTOURS HAVE INTERVAL OF 1.0m

\* AREA SUBJECT TO FINAL SURVEY  
\* BEARING AND DISTANCES SUBJECT TO FINAL SURVEY

0 5 10 A4 1:250




**B.** At the heart of it all

Sales Centre 78 Terry Rd, Box Hill NSW 2765  
[boxhillheights.com.au](http://boxhillheights.com.au) •

This plan is provided solely for the purpose of providing an impression of the concept relating to the proposed development called 'Box Hill Heights', as well as the approximate location of existing and proposed third party facilities, services or destinations, and is not intended to be used for any other purpose. Legacy Group does not make any representation or give any warranty in relation to the future development of the site, the staging of any future development or the current or future location or existence of any facilities, services or destinations. The plan is based on the present intention of, and information available to, Legacy Group and the current known requirements of relevant authorities at the time of creation of the plan and details may change due to future circumstances. Any indications of distance or size are approximate and for indicative purposes only, and are not to scale. The plan and any matters shown on or inferred from it do not give rise to a legally binding obligation on or representation or warranty by Legacy Group. Legacy Group accepts no liability for any loss or damage arising as a result of any reliance on this plan or its contents.

# BOX HILL B.HEIGHTS



## LEGEND

- SEWER MAIN & ACCESS POINT
- STORMWATER & PITS
- DESIGN CONTOUR & LEVEL
- RETAINING WALL

(E) EASEMENT FOR MAINTENANCE & REPAIRS 0.9 WIDE

NOTE:  
ALL CONTOURS HAVE INTERVAL OF 1.0m

\* AREA SUBJECT TO FINAL SURVEY  
\* BEARING AND DISTANCES SUBJECT TO FINAL SURVEY

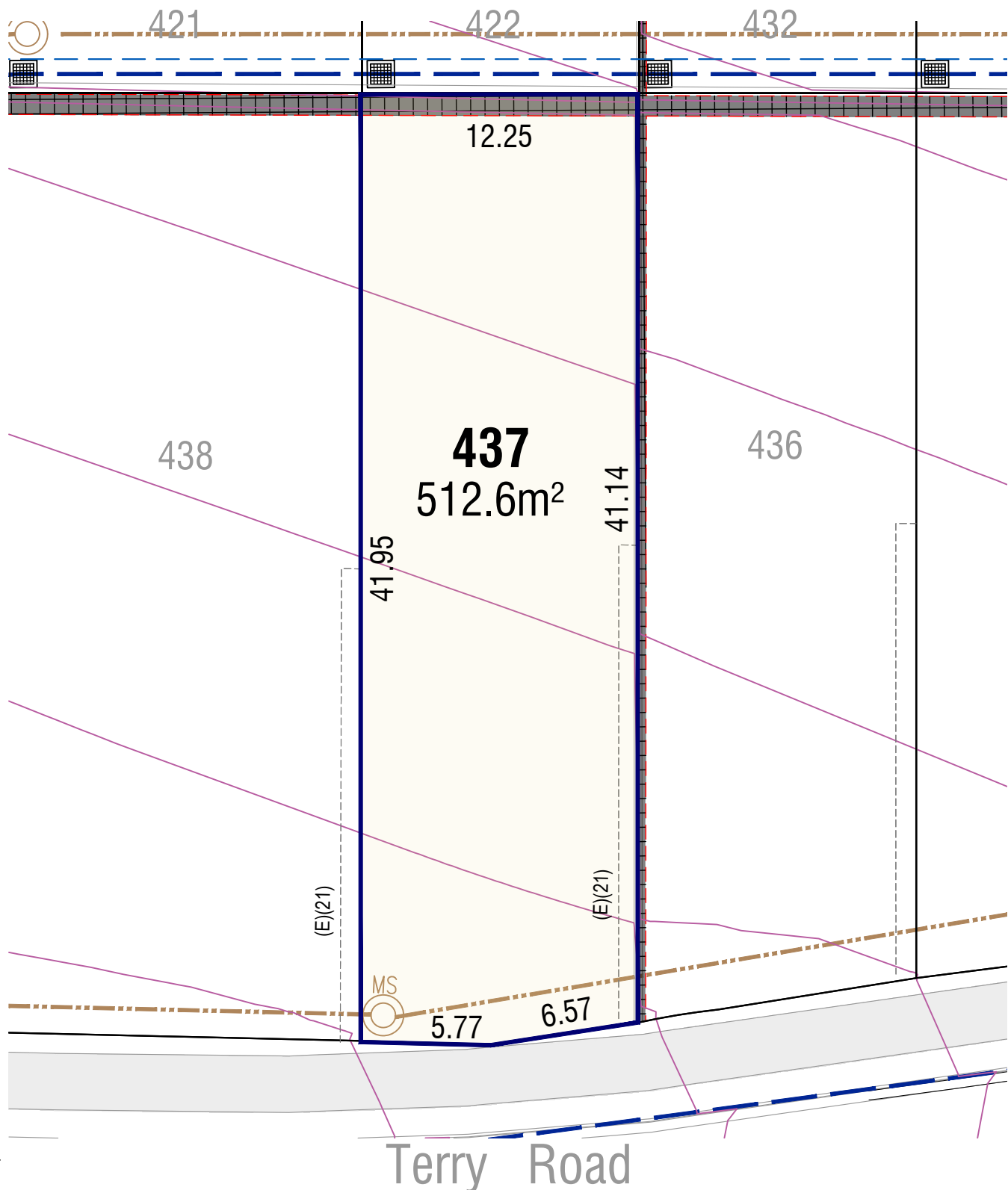
0 5 10 A4  
1:250



**B.** At the heart of it all

Sales Centre 78 Terry Rd, Box Hill NSW 2765  
[boxhillheights.com.au](http://boxhillheights.com.au) •

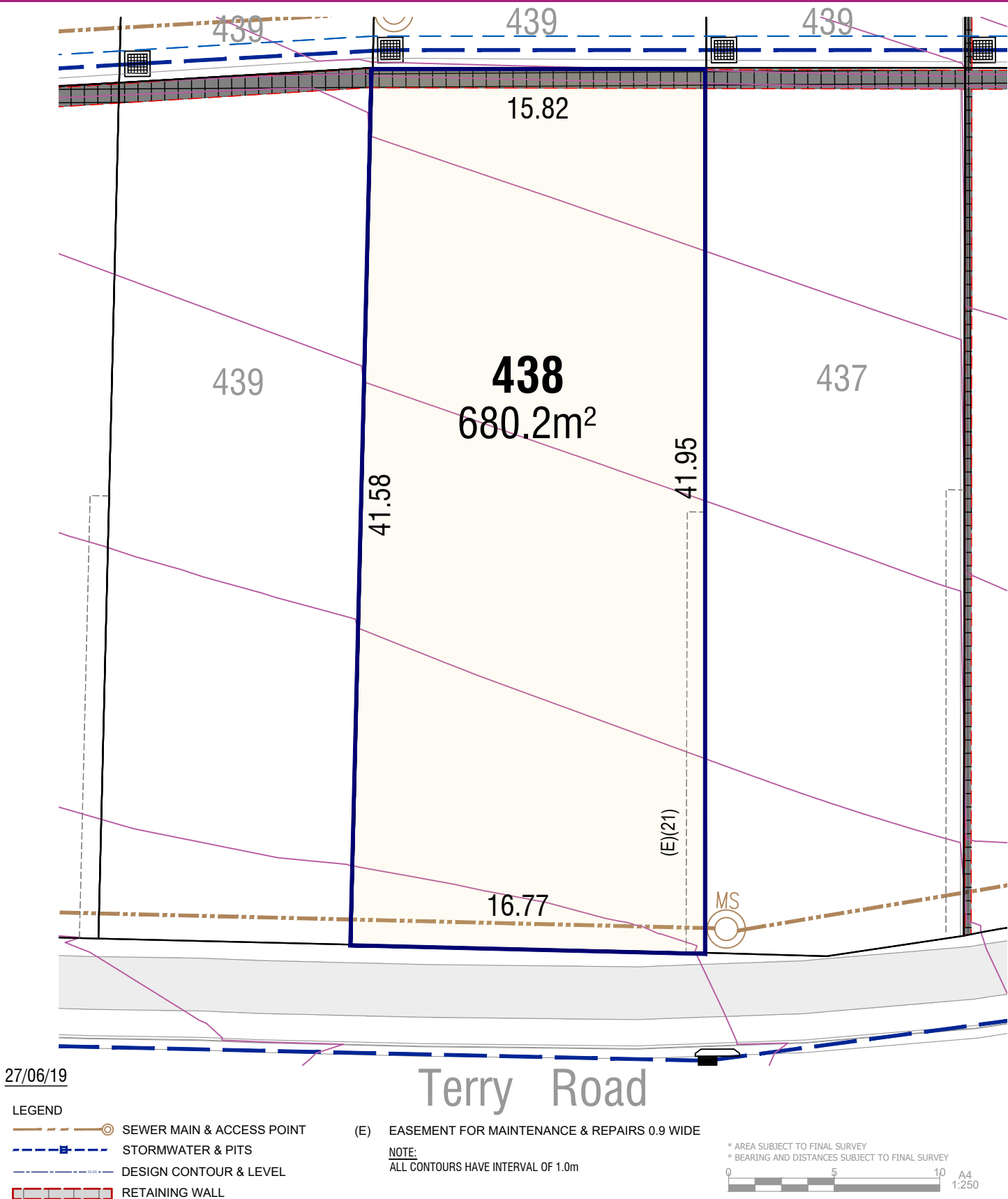
This plan is provided solely for the purpose of providing an impression of the concept relating to the proposed development called 'Box Hill Heights', as well as the approximate location of existing and proposed third party facilities, services or destinations, and is not intended to be used for any other purpose. Legacy Group does not make any representation or give any warranty in relation to the future development of the site, the staging of any future development or the current or future location or existence of any facilities, services or destinations. The plan is based on the present intention of, and information available to, Legacy Group and the current known requirements of relevant authorities at the time of creation of the plan and details may change due to future circumstances. Any indications of distance or size are approximate and for indicative purposes only, and are not to scale. The plan and any matters shown on or inferred from it do not give rise to a legally binding obligation on or representation or warranty by Legacy Group. Legacy Group accepts no liability for any loss or damage arising as a result of any reliance on this plan or its contents.



**B.** At the heart of it all

Sales Centre 78 Terry Rd, Box Hill NSW 2765  
boxhillheights.com.au •

This plan is provided solely for the purpose of providing an impression of the concept relating to the proposed development called 'Box Hill Heights', as well as the approximate location of existing and proposed third party facilities, services or destinations, and is not intended to be used for any other purpose. Legacy Group does not make any representation or give any warranty in relation to the future development of the site, the staging of any future development or the current or future location or existence of any facilities, services or destinations. The plan is based on the present intention of, and information available to, Legacy Group and the current known requirements of relevant authorities at the time of creation of the plan and details may change due to future circumstances. Any indications of distance or size are approximate and for indicative purposes only, and are not to scale. The plan and any matters shown on or inferred from it do not give rise to a legally binding obligation on or representation or warranty by Legacy Group. Legacy Group accepts no liability for any loss or damage arising as a result of any reliance on this plan or its contents.



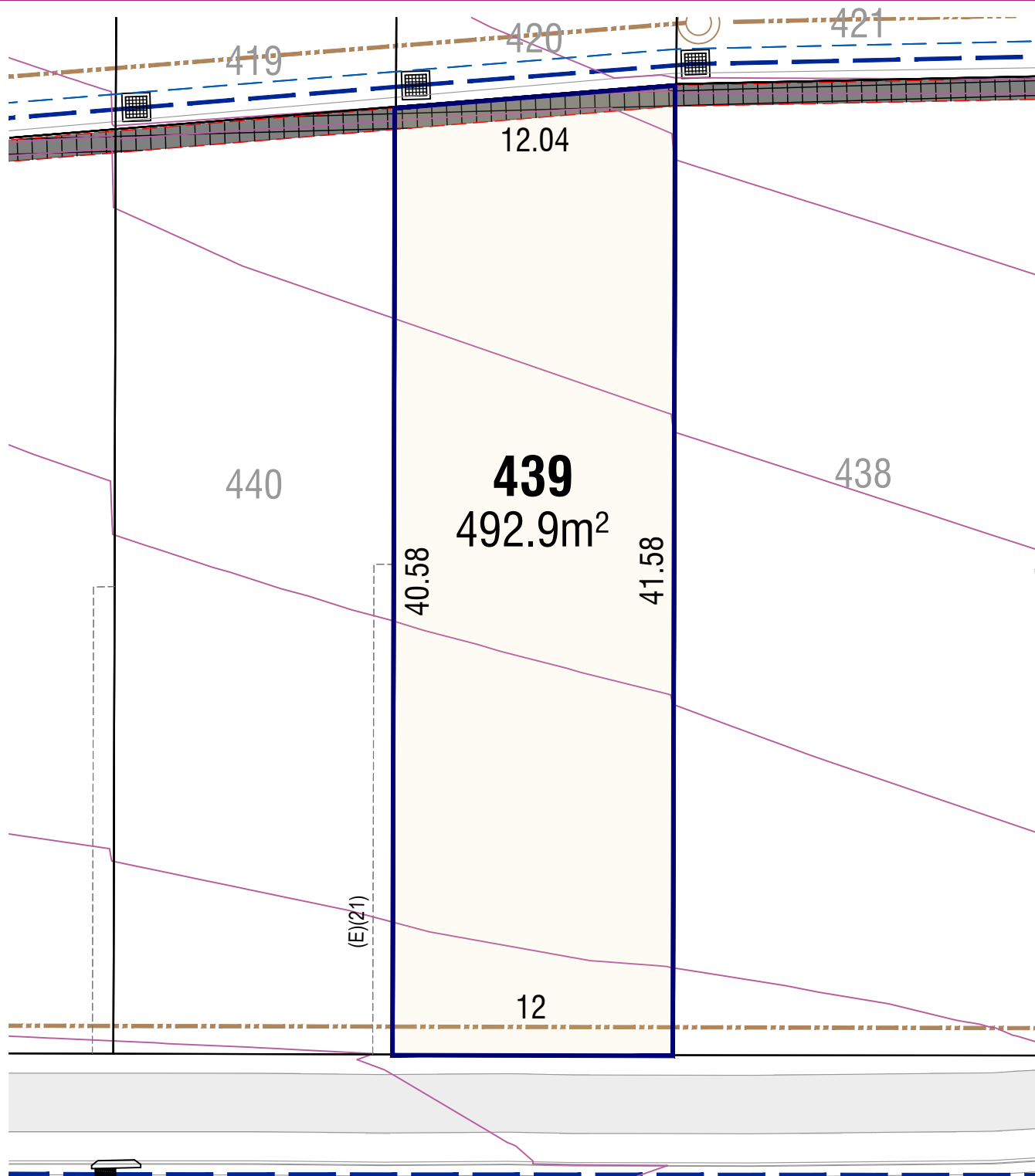
**B.** At the heart of it all

Sales Centre 78 Terry Rd, Box Hill NSW 2765  
boxhillheights.com.au •

This plan is provided solely for the purpose of providing an impression of the concept relating to the proposed development called 'Box Hill Heights', as well as the approximate location of existing and proposed third party facilities, services or destinations, and is not intended to be used for any other purpose. Legacy Group does not make any representation or give any warranty in relation to the future development of the site, the staging of any future development or the current or future location or existence of any facilities, services or destinations. The plan is based on the present intention of, and information available to, Legacy Group and the current known requirements of relevant authorities at the time of creation of the plan and details may change due to future circumstances. Any indications of distance or size are approximate and for indicative purposes only, and are not to scale. The plan and any matters shown on or inferred from it do not give rise to a legally binding obligation on or representation or warranty by Legacy Group. Legacy Group accepts no liability for any loss or damage arising as a result of any reliance on this plan or its contents.



# BOX HILL B.HEIGHTS



27/06/19

## LEGEND

- SEWER MAIN & ACCESS POINT
- STORMWATER & PITS
- DESIGN CONTOUR & LEVEL
- RETAINING WALL

(E) EASEMENT FOR MAINTENANCE & REPAIRS 0.9 WIDE

NOTE:  
ALL CONTOURS HAVE INTERVAL OF 1.0m

\* AREA SUBJECT TO FINAL SURVEY  
\* BEARING AND DISTANCES SUBJECT TO FINAL SURVEY

0 5 10 A4 1:250




**B.** At the heart of it all

Sales Centre 78 Terry Rd, Box Hill NSW 2765  
[boxhillheights.com.au](http://boxhillheights.com.au) •

This plan is provided solely for the purpose of providing an impression of the concept relating to the proposed development called 'Box Hill Heights', as well as the approximate location of existing and proposed third party facilities, services or destinations, and is not intended to be used for any other purpose. Legacy Group does not make any representation or give any warranty in relation to the future development of the site, the staging of any future development or the current or future location or existence of any facilities, services or destinations. The plan is based on the present intention of, and information available to, Legacy Group and the current known requirements of relevant authorities at the time of creation of the plan and details may change due to future circumstances. Any indications of distance or size are approximate and for indicative purposes only, and are not to scale. The plan and any matters shown on or inferred from it do not give rise to a legally binding obligation on or representation or warranty by Legacy Group. Legacy Group accepts no liability for any loss or damage arising as a result of any reliance on this plan or its contents.

# BOX HILL B.HEIGHTS



27/06/19

## LEGEND

- SEWER MAIN & ACCESS POINT
- STORMWATER & PITS
- DESIGN CONTOUR & LEVEL
- RETAINING WALL

(E) EASEMENT FOR MAINTENANCE & REPAIRS 0.9 WIDE

**NOTE:**  
ALL CONTOURS HAVE INTERVAL OF 1.0m

\* AREA SUBJECT TO FINAL SURVEY  
\* BEARING AND DISTANCES SUBJECT TO FINAL SURVEY

0 5 10 A4  
1:250

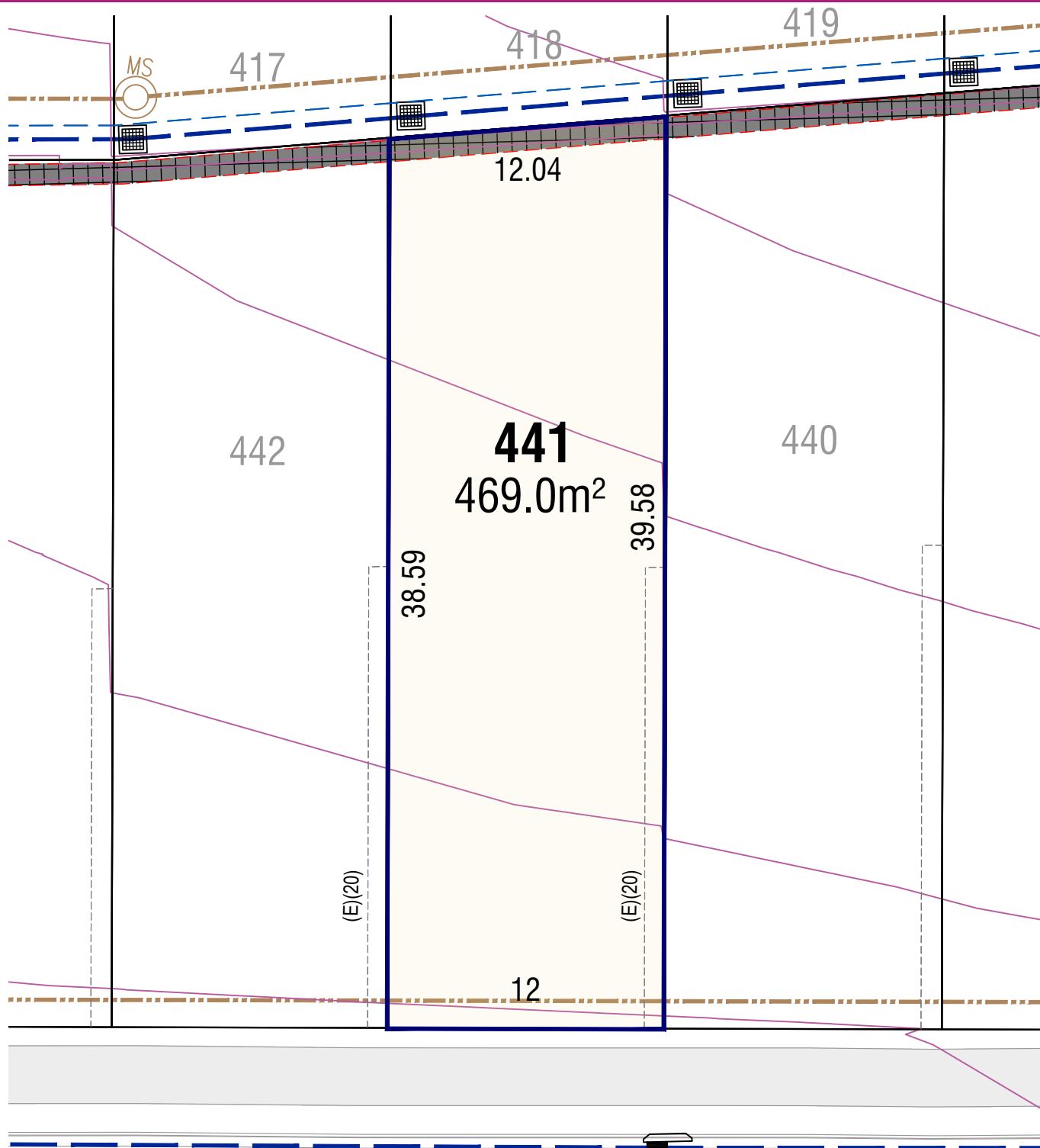


**B.** At the heart of it all

Sales Centre 78 Terry Rd, Box Hill NSW 2765  
[boxhillheights.com.au](http://boxhillheights.com.au) •

This plan is provided solely for the purpose of providing an impression of the concept relating to the proposed development called 'Box Hill Heights', as well as the approximate location of existing and proposed third party facilities, services or destinations, and is not intended to be used for any other purpose. Legacy Group does not make any representation or give any warranty in relation to the future development of the site, the staging of any future development or the current or future location or existence of any facilities, services or destinations. The plan is based on the present intention of, and information available to, Legacy Group and the current known requirements of relevant authorities at the time of creation of the plan and details may change due to future circumstances. Any indications of distance or size are approximate and for indicative purposes only, and are not to scale. The plan and any matters shown on or inferred from it do not give rise to a legally binding obligation on or representation or warranty by Legacy Group. Legacy Group accepts no liability for any loss or damage arising as a result of any reliance on this plan or its contents.

# BOX HILL B.HEIGHTS



27/06/19

## LEGEND

- SEWER MAIN & ACCESS POINT
- STORMWATER & PITS
- DESIGN CONTOUR & LEVEL
- RETAINING WALL

(E) EASEMENT FOR MAINTENANCE & REPAIRS 0.9 WIDE

NOTE:  
ALL CONTOURS HAVE INTERVAL OF 1.0m

\* AREA SUBJECT TO FINAL SURVEY  
\* BEARING AND DISTANCES SUBJECT TO FINAL SURVEY

0 5 10 A4  
1:250

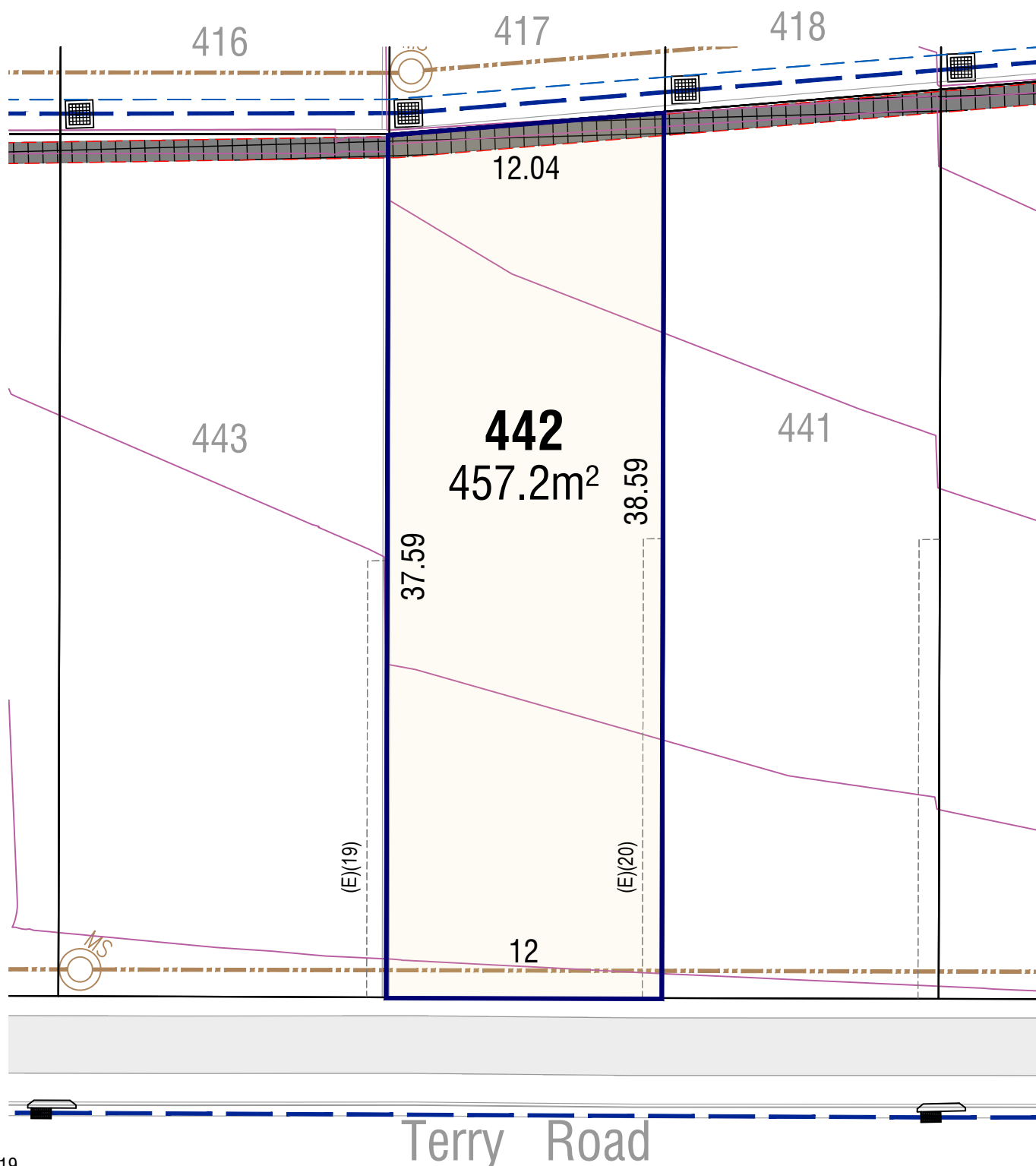


Terry Road

**B.** At the heart of it all

Sales Centre 78 Terry Rd, Box Hill NSW 2765  
[boxhillheights.com.au](http://boxhillheights.com.au) •

This plan is provided solely for the purpose of providing an impression of the concept relating to the proposed development called 'Box Hill Heights', as well as the approximate location of existing and proposed third party facilities, services or destinations, and is not intended to be used for any other purpose. Legacy Group does not make any representation or give any warranty in relation to the future development of the site, the staging of any future development or the current or future location or existence of any facilities, services or destinations. The plan is based on the present intention of, and information available to, Legacy Group and the current known requirements of relevant authorities at the time of creation of the plan and details may change due to future circumstances. Any indications of distance or size are approximate and for indicative purposes only, and are not to scale. The plan and any matters shown on or inferred from it do not give rise to a legally binding obligation on or representation or warranty by Legacy Group. Legacy Group accepts no liability for any loss or damage arising as a result of any reliance on this plan or its contents.



27/06/19

## LEGEND

- SEWER MAIN & ACCESS POINT
- STORMWATER & PITS
- DESIGN CONTOUR & LEVEL
- RETAINING WALL

(E) EASEMENT FOR MAINTENANCE & REPAIRS 0.9 WIDE

**NOTE:**  
ALL CONTOURS HAVE INTERVAL OF 1.0m

\* AREA SUBJECT TO FINAL SURVEY  
\* BEARING AND DISTANCES SUBJECT TO FINAL SURVEY

0 5 10 A4 1:250

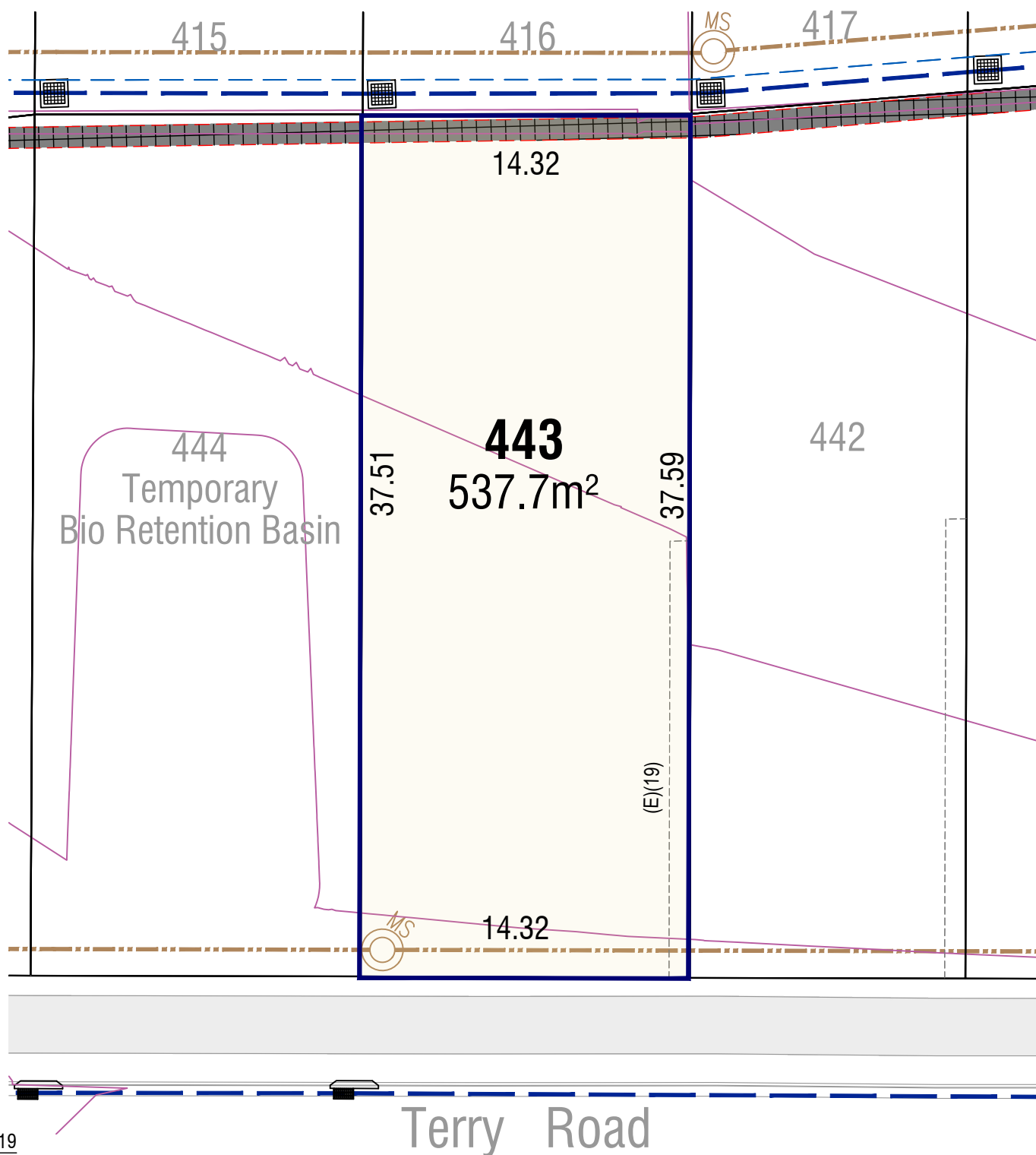


**B.** At the heart of it all

Sales Centre 78 Terry Rd, Box Hill NSW 2765  
[boxhillheights.com.au](http://boxhillheights.com.au) •

This plan is provided solely for the purpose of providing an impression of the concept relating to the proposed development called 'Box Hill Heights', as well as the approximate location of existing and proposed third party facilities, services or destinations, and is not intended to be used for any other purpose. Legacy Group does not make any representation or give any warranty in relation to the future development of the site, the staging of any future development or the current or future location or existence of any facilities, services or destinations. The plan is based on the present intention of, and information available to, Legacy Group and the current known requirements of relevant authorities at the time of creation of the plan and details may change due to future circumstances. Any indications of distance or size are approximate and for indicative purposes only, and are not to scale. The plan and any matters shown on or inferred from it do not give rise to a legally binding obligation on or representation or warranty by Legacy Group. Legacy Group accepts no liability for any loss or damage arising as a result of any reliance on this plan or its contents.

# BOX HILL B.HEIGHTS



27/06/19

## LEGEND

- SEWER MAIN & ACCESS POINT
- STORMWATER & PITS
- DESIGN CONTOUR & LEVEL
- RETAINING WALL

(E) EASEMENT FOR MAINTENANCE & REPAIRS 0.9 WIDE

NOTE:  
ALL CONTOURS HAVE INTERVAL OF 1.0m

\* AREA SUBJECT TO FINAL SURVEY  
\* BEARING AND DISTANCES SUBJECT TO FINAL SURVEY

0 5 10 A4  
1:250

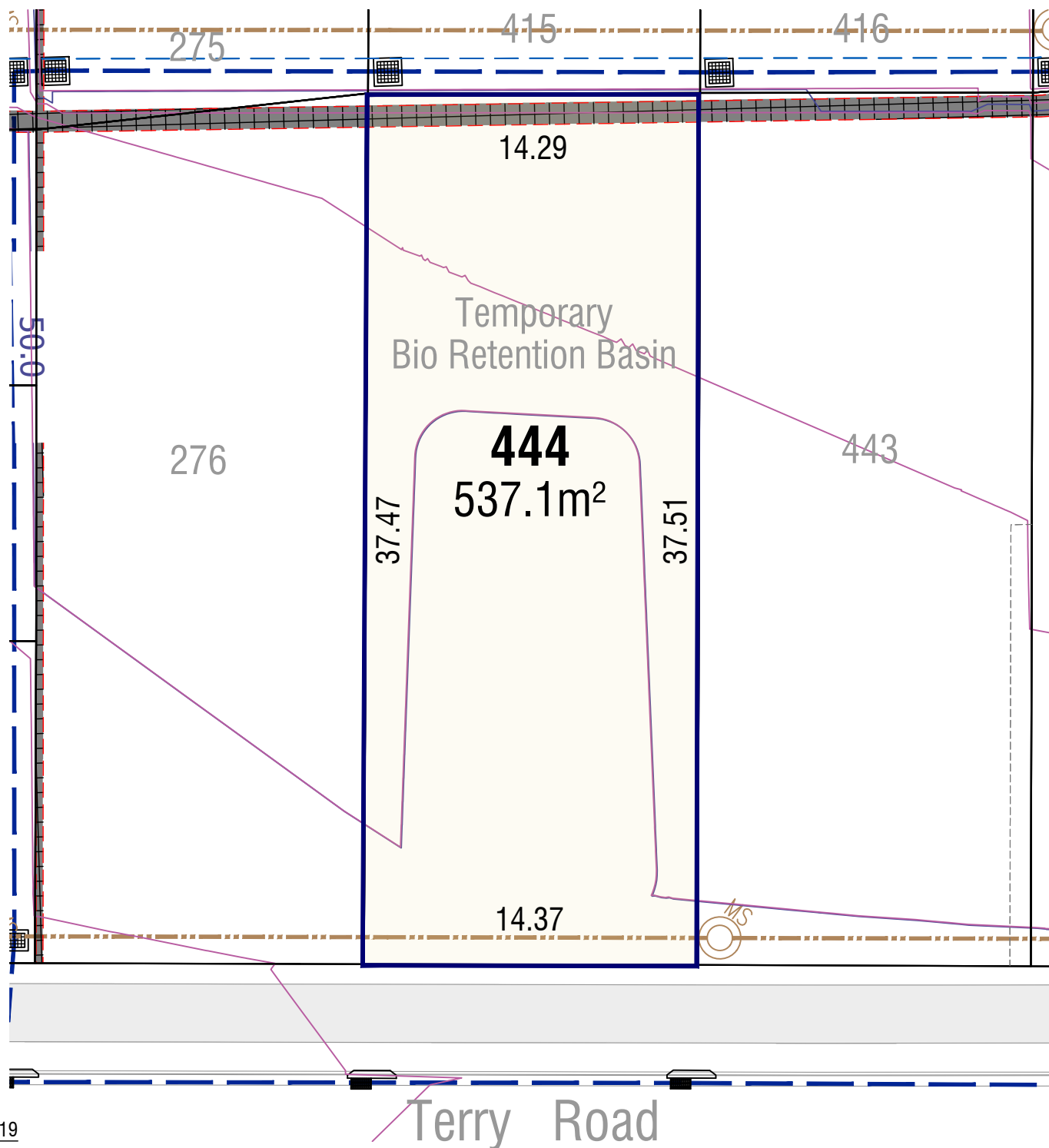


**B.** At the heart of it all

Sales Centre 78 Terry Rd, Box Hill NSW 2765  
[boxhillheights.com.au](http://boxhillheights.com.au)

This plan is provided solely for the purpose of providing an impression of the concept relating to the proposed development called 'Box Hill Heights', as well as the approximate location of existing and proposed third party facilities, services or destinations, and is not intended to be used for any other purpose. Legacy Group does not make any representation or give any warranty in relation to the future development of the site, the staging of any future development or the current or future location or existence of any facilities, services or destinations. The plan is based on the present intention of, and information available to, Legacy Group and the current known requirements of relevant authorities at the time of creation of the plan and details may change due to future circumstances. Any indications of distance or size are approximate and for indicative purposes only, and are not to scale. The plan and any matters shown on or inferred from it do not give rise to a legally binding obligation on or representation or warranty by Legacy Group. Legacy Group accepts no liability for any loss or damage arising as a result of any reliance on this plan or its contents.





27/06/19

## LEGEND

- SEWER MAIN & ACCESS POINT
- STORMWATER & PITS
- DESIGN CONTOUR & LEVEL
- RETAINING WALL

NOTE:  
ALL CONTOURS HAVE INTERVAL OF 1.0m

\* AREA SUBJECT TO FINAL SURVEY  
\* BEARING AND DISTANCES SUBJECT TO FINAL SURVEY

0 5 10 A4 1:250



**B.** At the heart of it all

Sales Centre 78 Terry Rd, Box Hill NSW 2765  
[boxhillheights.com.au](http://boxhillheights.com.au) •

This plan is provided solely for the purpose of providing an impression of the concept relating to the proposed development called 'Box Hill Heights', as well as the approximate location of existing and proposed third party facilities, services or destinations, and is not intended to be used for any other purpose. Legacy Group does not make any representation or give any warranty in relation to the future development of the site, the staging of any future development or the current or future location or existence of any facilities, services or destinations. The plan is based on the present intention of, and information available to, Legacy Group and the current known requirements of relevant authorities at the time of creation of the plan and details may change due to future circumstances. Any indications of distance or size are approximate and for indicative purposes only, and are not to scale. The plan and any matters shown on or inferred from it do not give rise to a legally binding obligation on or representation or warranty by Legacy Group. Legacy Group accepts no liability for any loss or damage arising as a result of any reliance on this plan or its contents.